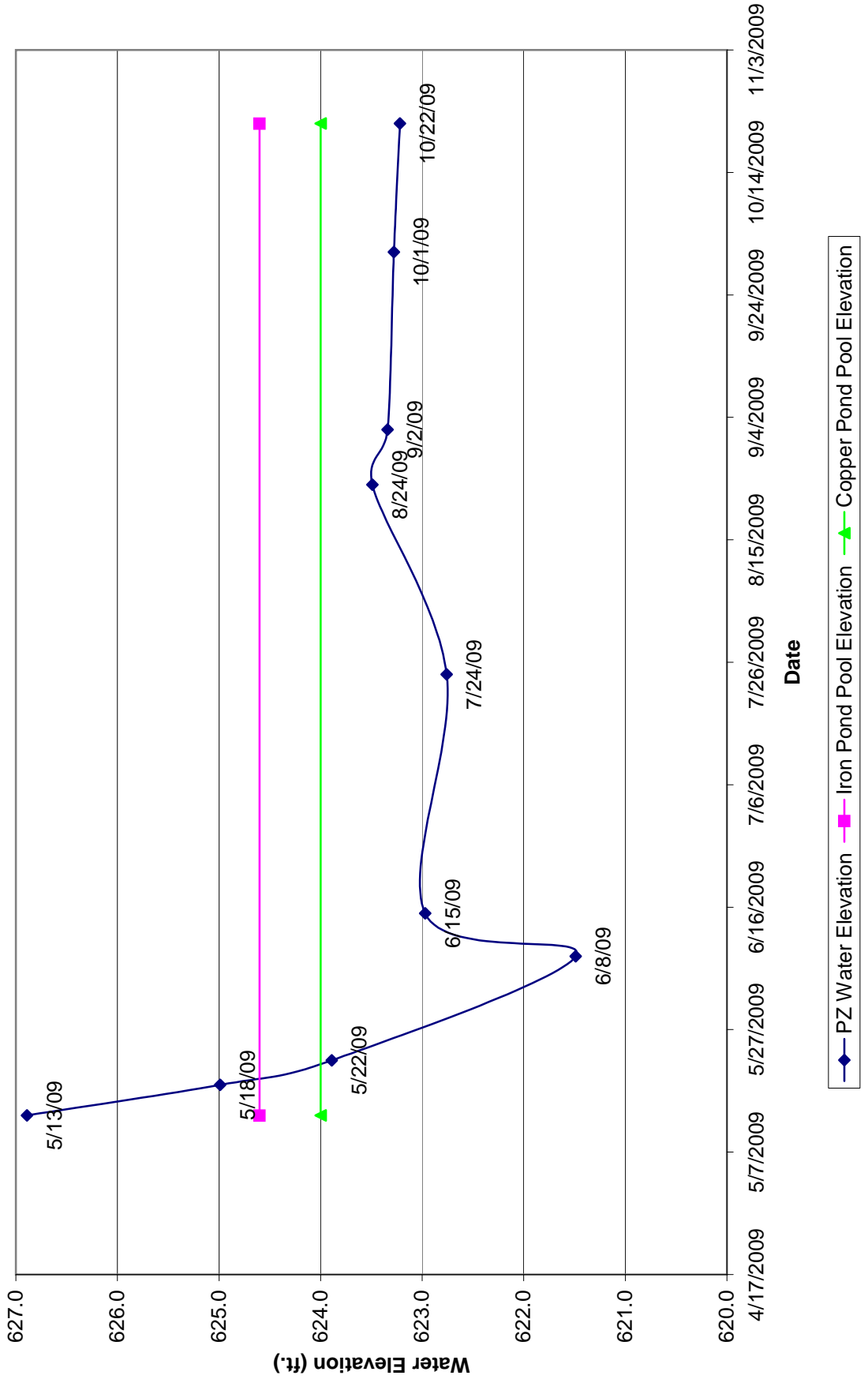


STN-62 PZ Readings



Note: Pond elevation has been assumed based on riser/outlet elevations. Actual gage elevations were not available at the time of this report.

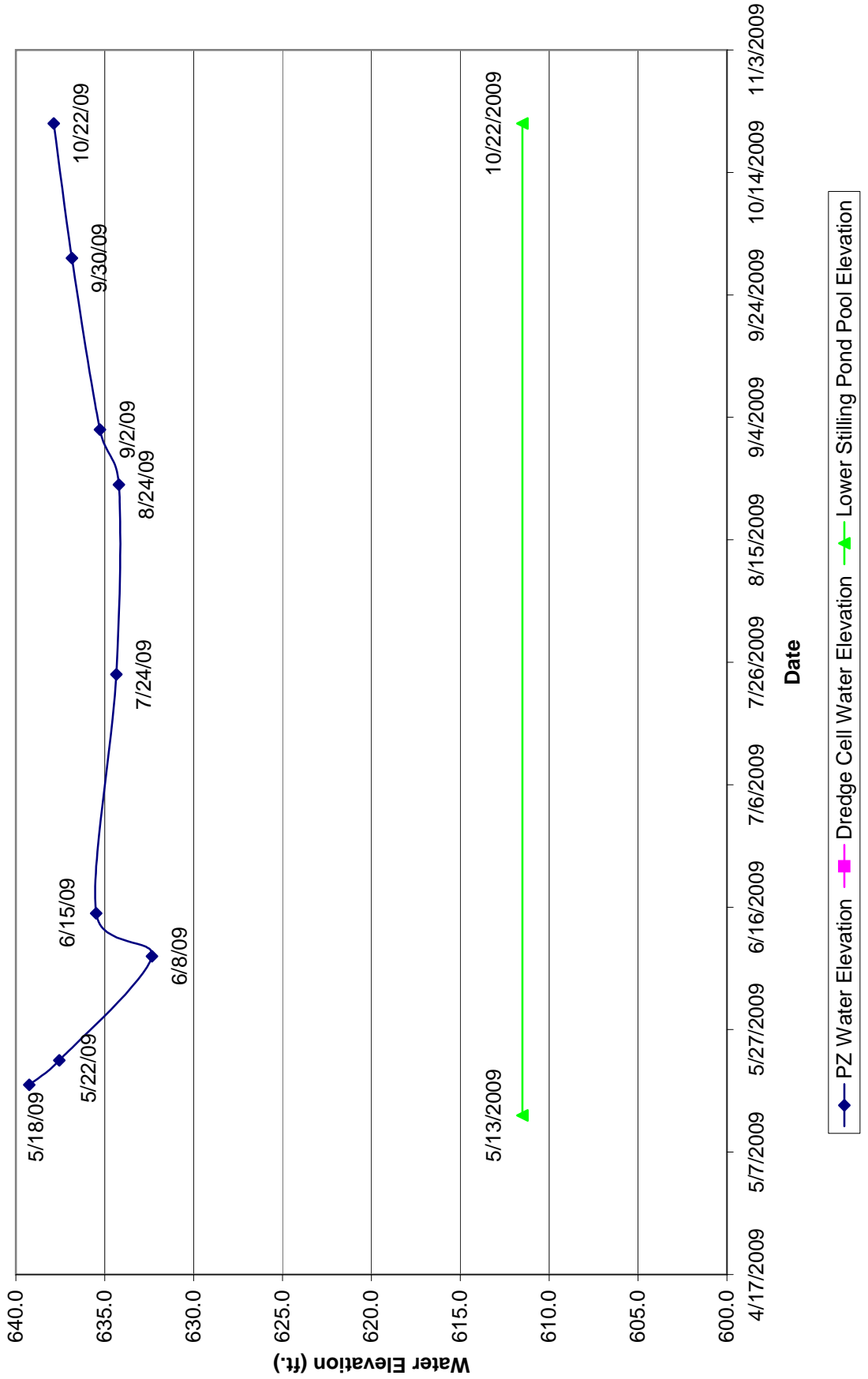
Widows Creek Piezometer Readings

Project No. 175569036
Project Name: TVA - WCF Ash Pond Complex
Location: Jackson, AL

Piez. No.: STN-62 **Surface Elev. (ft):** 635.8 **Ponds:** Iron Pond
Engineer: Kip Anderson **Northing:** 1596738.06 Copper Pond
Date Drilled: 4/29/2009 **Easting:** 523522.10
Date Completed: 4/30/2009

Depth to Water (ft.)	Water Elev. (ft)	Date Recorded	Time (CST) Recorded	Remarks
8.9	626.9	5/13/2009	10:10 AM	
10.8	625.0	5/18/2009	9:00 AM	
11.9	623.9	5/22/2009	10:55 AM	
14.3	621.5	6/8/2009	3:47 PM	
12.8	623.0	6/15/2009	11:17 AM	
13.0	622.8	7/24/2009		
12.3	623.5	8/24/2009		
12.5	623.3	9/2/2009	12:35 PM	
12.5	623.3	10/1/2009	12:34 PM	
12.6	623.2	10/22/2009		
	-			
	-			
	-			
	-			
	-			
	-			
	-			
	-			
	-			
	-			
	-			
	-			
	-			
	-			
	-			

STN-63 PZ Readings



Note: Pond elevation has been assumed based on riser/outlet elevations. Actual gage elevations were not available at the time of this report.

Widows Creek Piezometer Readings

Project No. 175569036
 Project Name: TVA - WCF Ash Pond Complex
 Location: Jackson, AL

Piez. No.: STN-63 Surface Elev. (ft): 646.1
 Engineer: Kip Anderson Northing: 1597711.75
 Date Drilled: 5/13/2009 Easting: 525777.53
 Date Completed: 5/14/2009

Depth to Water (ft.)	Water Elev. (ft)	Date Recorded	Time (CST) Recorded	Remarks
6.8	639.3	5/18/2009	9:35 AM	
8.5	637.6	5/22/2009	10:35 AM	
13.7	632.4	6/8/2009	2:38 PM	
10.6	635.5	6/15/2009	10:10 AM	
11.7	634.4	7/24/2009		
11.8	634.2	8/24/2009		
10.8	635.3	9/2/2009	6:30 AM	
9.2	636.9	9/30/2009	12:38 PM	Well developed after reading.
8.2	637.9	10/22/2009		
	-			
	-			
	-			
	-			
	-			
	-			
	-			
	-			
	-			
	-			
	-			
	-			
	-			
	-			
	-			
	-			
	-			
	-			
	-			
	-			

STN-64 PZ Readings



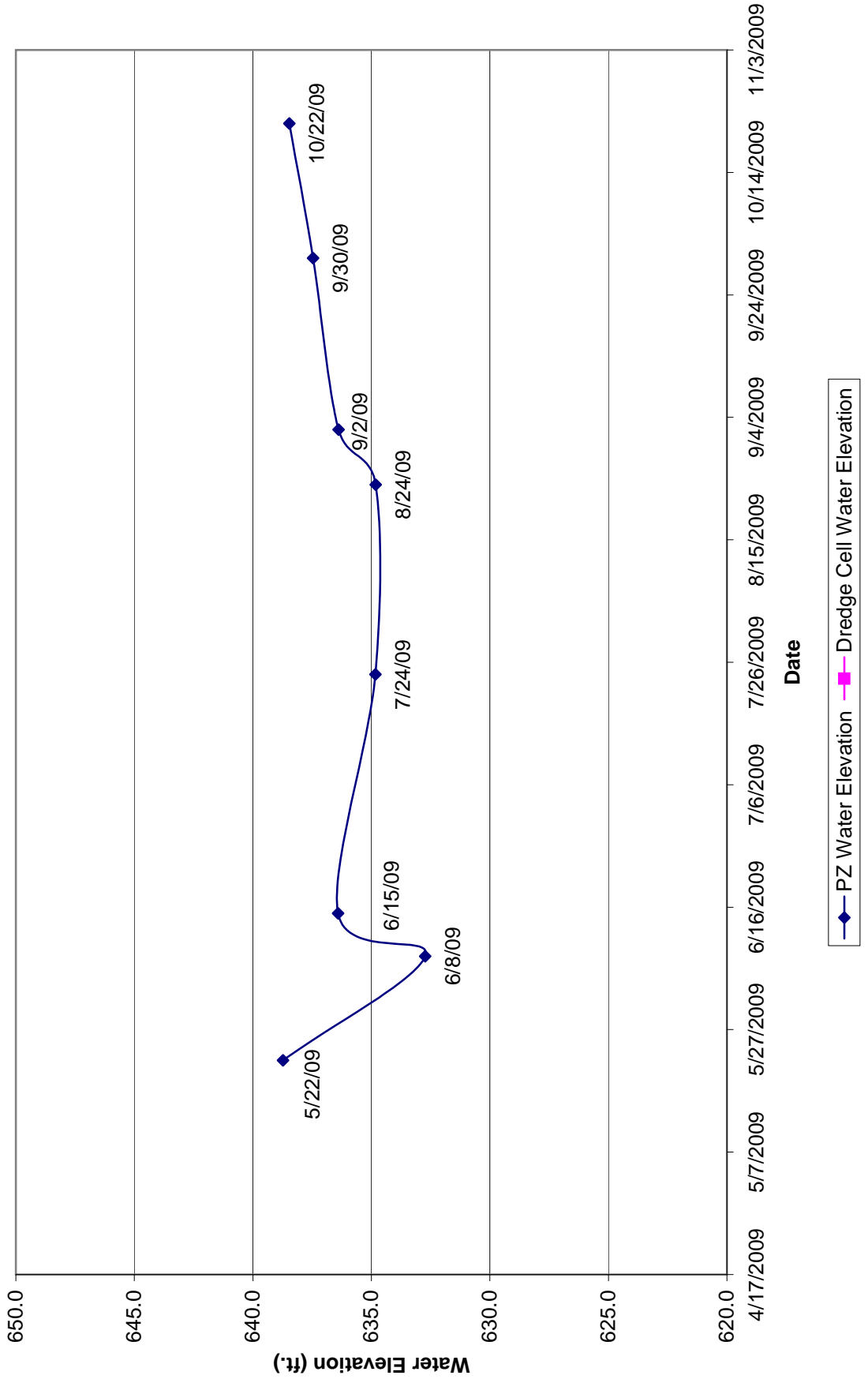
Note: Pond elevation has been assumed based on riser/outlet elevations. Actual gage elevations were not available at the time of this report.

Widows Creek Piezometer Readings

Project No.:	<u>175569036</u>		
Project Name:	<u>TVA - WCF Ash Pond Complex</u>		
Location:	<u>Jackson, AL</u>		
Piez. No.:	<u>STN-64</u>	Surface Elev. (ft):	<u>638.1</u>
Engineer:	<u>Kip Anderson</u>	Northing:	<u>1597643.04</u>
Date Drilled:	<u>5/19/2009</u>	Easting:	<u>525718.08</u>
Date Completed:	<u>5/20/2009</u>		

Depth to Water (ft.)	Water Elev. (ft)	Date Recorded	Time (CST) Recorded	Remarks
4.2	633.9	5/22/2009	10:45 AM	
6.7	631.4	6/8/2009	2:59 PM	
2.0	636.1	6/15/2009	10:32 AM	
2.5	635.6	7/24/2009		
2.6	635.4	8/24/2009		
2.6	635.4	9/3/2009	6:45 AM	
2.7	635.3	9/29/2009	12:29 PM	Well developed after reading.
0.2	637.9	10/22/2009		
	-			
	-			
	-			
	-			
	-			
	-			
	-			
	-			
	-			
	-			
	-			
	-			
	-			
	-			
	-			
	-			
	-			
	-			
	-			
	-			
	-			
	-			

STN-65 PZ Readings



Note: Pond elevation has been assumed based on riser/outlet elevations. Actual gage elevations were not available at the time of this report.

Widows Creek Piezometer Readings

Project No.: 175569036
Project Name: TVA - WCF Ash Pond Complex
Location: Jackson, AL

Piez. No.: STN-65 **Surface Elev. (ft):** 645.0
Engineer: Kip Anderson **Northing:** 1597882.01
Date Drilled: 5/18/2009 **Easting:** 526948.33
Date Completed: 5/18/2009

Depth to Water (ft.)	Water Elev. (ft)	Date Recorded	Time (CST) Recorded	Remarks
6.3	638.7	5/22/2009	10:20 AM	
12.3	632.7	6/8/2009	2:42 PM	
8.6	636.4	6/15/2009	10:15 AM	
10.2	634.8	7/24/2009		
10.2	634.8	8/24/2009		
8.6	636.4	9/2/2009	7:10 AM	
7.6	637.5	9/30/2009	1:03 PM	Well developed after reading.
6.6	638.5	10/22/2009		
	-			
	-			
	-			
	-			
	-			
	-			
	-			
	-			
	-			
	-			
	-			
	-			
	-			
	-			
	-			
	-			
	-			

STN-66 PZ Readings



Note: Pond elevation has been assumed based on riser/outlet elevations. Actual gage elevations were not available at the time of this report.

Widows Creek Piezometer Readings

Project No. 175569036
Project Name: TVA - WCF Ash Pond Complex
Location: Jackson, AL

Piez. No.:	<u>STN-66</u>	Surface Elev. (ft):	<u>606.3</u>
Engineer:	<u>Kip Anderson</u>	Northing:	<u>1597739.24</u>
Date Drilled:	<u>5/21/2009</u>	Easting:	<u>527065.17</u>
Date Completed:	<u>5/21/2009</u>		

Depth to Water (ft.)	Water Elev. (ft)	Date Recorded	Time (CST) Recorded	Remarks
4.2	602.1	5/22/2009	10:30 AM	
8.9	597.4	6/8/2009	3:07 PM	
5.0	601.3	6/15/2009	10:59 AM	
5.7	600.6	7/24/2009		
5.7	600.5	8/24/2009		
5.4	600.9	9/2/2009	5:04 PM	
3.9	602.4	10/1/2009	11:27 AM	
3.9	602.4	10/22/2009		
	-			
	-			
	-			
	-			
	-			
	-			
	-			
	-			
	-			
	-			
	-			
	-			
	-			
	-			
	-			
	-			
	-			
	-			
	-			
	-			
	-			
	-			
	-			
	-			
	-			

STN-67 PZ Readings



Note: Pond elevation has been assumed based on riser/outlet elevations. Actual gage elevations were not available at the time of this report.

Widows Creek Piezometer Readings

Project No. 175569036
Project Name: TVA - WCF Ash Pond Complex
Location: Jackson, AL

Piez. No.:	STN-67	Surface Elev. (ft):	647.0
Engineer:	Kip Anderson	Northing:	1598989.40
Date Drilled:	5/19/2009	Easting:	526868.90
Date Completed:	5/19/2009		

Depth to Water (ft.)	Water Elev. (ft)	Date Recorded	Time (CST) Recorded	Remarks
12.9	634.1	5/22/2009	10:15 AM	
17.8	629.2	6/8/2009	2:45 PM	
14.1	632.9	6/15/2009	10:22 AM	
15.5	631.5	7/24/2009		
15.9	631.2	8/24/2009		
15.2	631.9	9/2/2009	7:50 AM	
13.6	633.5	9/30/2009	1:30 PM	Well developed after reading.
13.2	633.9	10/22/2009		
	-			
	-			
	-			
	-			
	-			
	-			
	-			
	-			
	-			
	-			
	-			
	-			
	-			
	-			
	-			
	-			
	-			
	-			
	-			
	-			
	-			
	-			
	-			
	-			
	-			
	-			
	-			

STN-68 PZ Readings



Note: Pond elevation has been assumed based on riser/outlet elevations. Actual gage elevations were not available at the time of this report.

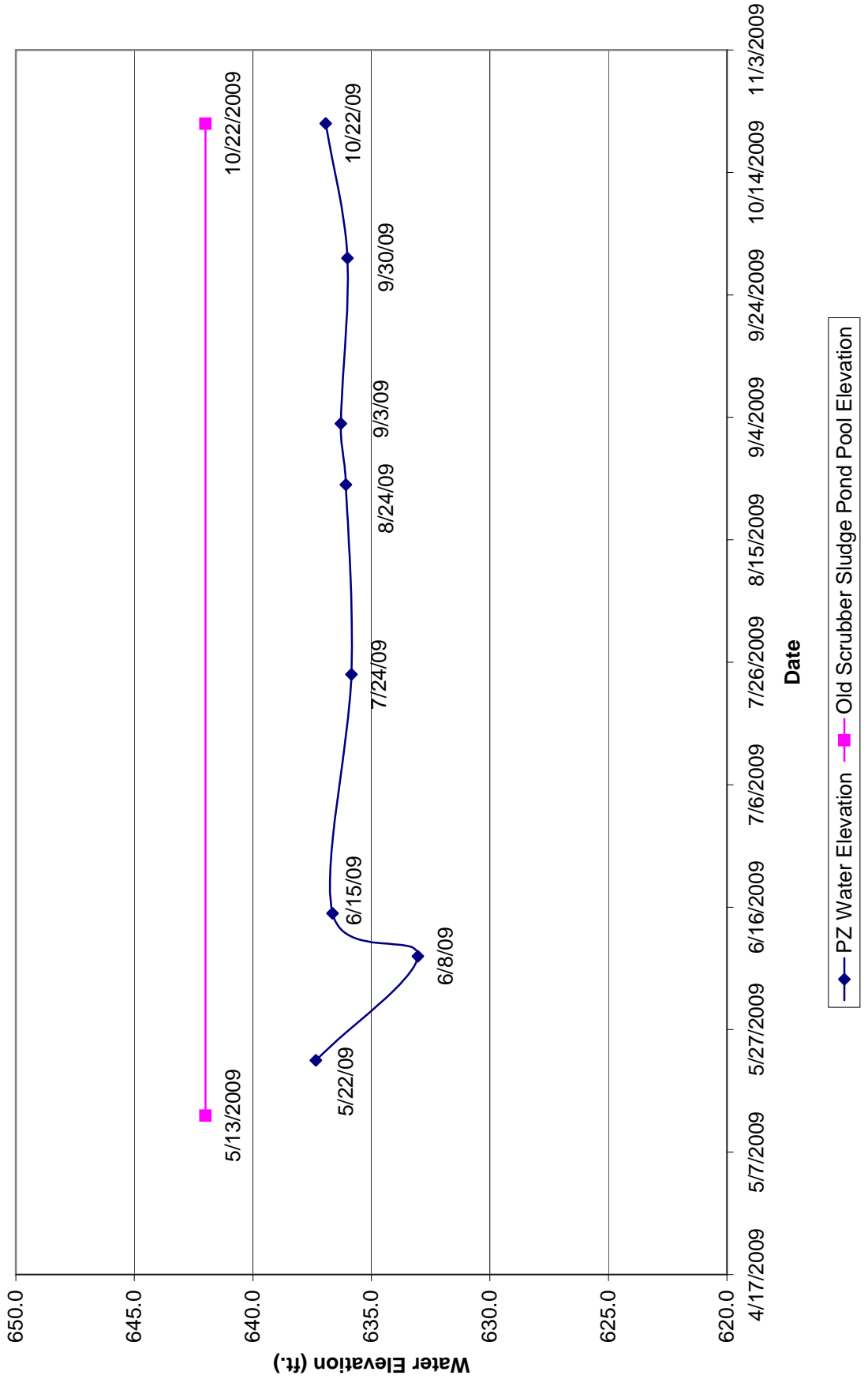
Widows Creek Piezometer Readings

Project No.: 175569036
Project Name: TVA - WCF Ash Pond Complex
Location: Jackson, AL

Piez. No.: SB-68 **Surface Elev. (ft):** 611.4
Engineer: Kip Anderson **Northing:** 1599083.70
Date Drilled: 5/20/2009 **Easting:** 526995.04
Date Completed: 5/20/2009

Depth to Water (ft.)	Water Elev. (ft)	Date Recorded	Time (CST) Recorded	Remarks
8.8	602.6	5/22/2009	10:20 AM	
15.9	595.5	6/8/2009	4:10 PM	
10.9	600.5	6/15/2009	11:03 AM	
11.5	599.9	7/24/2009		
11.6	599.8	8/24/2009		
11.1	600.3	9/2/2009	5:30 PM	
10.3	601.2	10/1/2009	11:44 AM	
10.7	600.7	10/22/2009		
	-			
	-			
	-			
	-			
	-			
	-			
	-			
	-			
	-			
	-			
	-			
	-			
	-			
	-			
	-			
	-			
	-			
	-			
	-			
	-			

STN-69 PZ Readings



Note: Pond elevation has been assumed based on riser/outlet elevations. Actual gage elevations were not available at the time of this report.

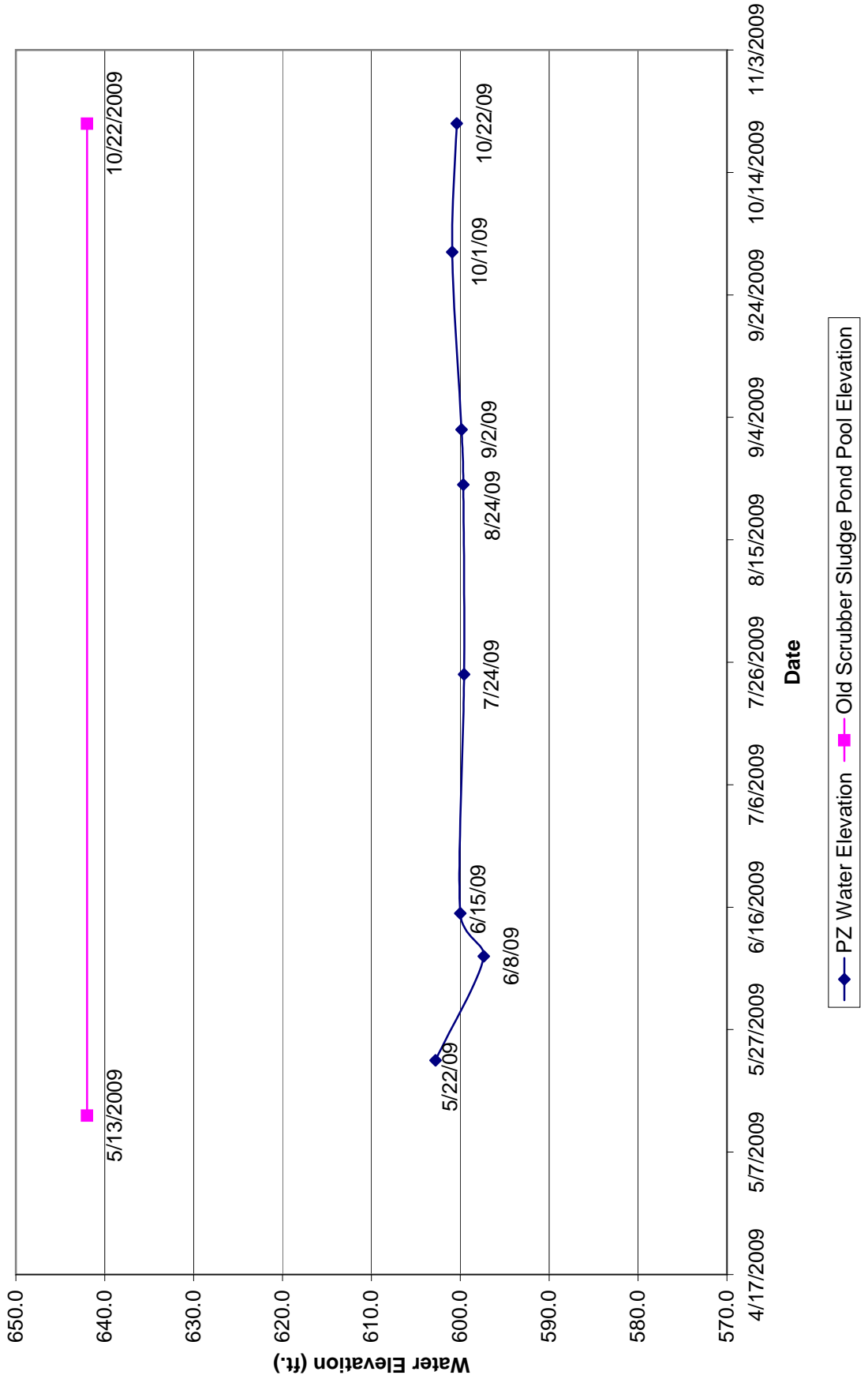
Widows Creek Piezometer Readings

Project No. 175569036
Project Name: TVA - WCF Ash Pond Complex
Location: Jackson, AL

Piez. No.: STN-69 **Surface Elev. (ft):** 647.6
Engineer: Kip Anderson **Northing:** 1599634.03
Date Drilled: 5/20/2009 **Easting:** 526360.91
Date Completed: 5/20/2009

Depth to Water (ft.)	Water Elev. (ft)	Date Recorded	Time (CST) Recorded	Remarks
10.3	637.3	5/22/2009	10:00 AM	
14.6	633.0	6/8/2009	2:51 PM	
11.0	636.6	6/15/2009	10:25 AM	
11.8	635.8	7/24/2009		
11.6	636.1	8/24/2009		
11.4	636.3	9/3/2009	10:30 AM	
11.6	636.0	9/30/2009	1:55 PM	Well developed after reading.
10.7	636.9	10/22/2009		
	-			
	-			
	-			
	-			
	-			
	-			
	-			
	-			
	-			
	-			
	-			
	-			
	-			
	-			
	-			
	-			
	-			
	-			
	-			

STN-70 PZ Readings




Note: Pond elevation has been assumed based on riser/outlet elevations. Actual gage elevations were not available at the time of this report.

Widows Creek Piezometer Readings

Project No.:	<u>175569036</u>		
Project Name:	<u>TVA - WCF Ash Pond Complex</u>		
Location:	<u>Jackson, AL</u>		
Piez. No.:	<u>STN-70</u>	Surface Elev. (ft):	<u>613.3</u>
Engineer:	<u>Kip Anderson</u>	Northing:	<u>1599720.32</u>
Date Drilled:	<u>5/21/2009</u>	Easting:	<u>526482.78</u>
Date Completed:	<u>5/21/2009</u>		

Depth to Water (ft.)	Water Elev. (ft)	Date Recorded	Time (CST) Recorded	Remarks
10.5	602.8	5/22/2009	10:10 AM	
15.9	597.4	6/8/2009	3:14 PM	
13.3	600.0	6/15/2009	11:06 AM	
13.7	599.6	7/24/2009		
13.6	599.7	8/24/2009		
13.4	599.9	9/2/2009	5:45 PM	
12.4	600.9	10/1/2009	11:30 AM	
12.9	600.4	10/22/2009		
	-			
	-			
	-			
	-			
	-			
	-			
	-			
	-			
	-			
	-			
	-			
	-			
	-			
	-			
	-			
	-			
	-			
	-			
	-			
	-			
	-			
	-			
	-			

STN-72 PZ Readings



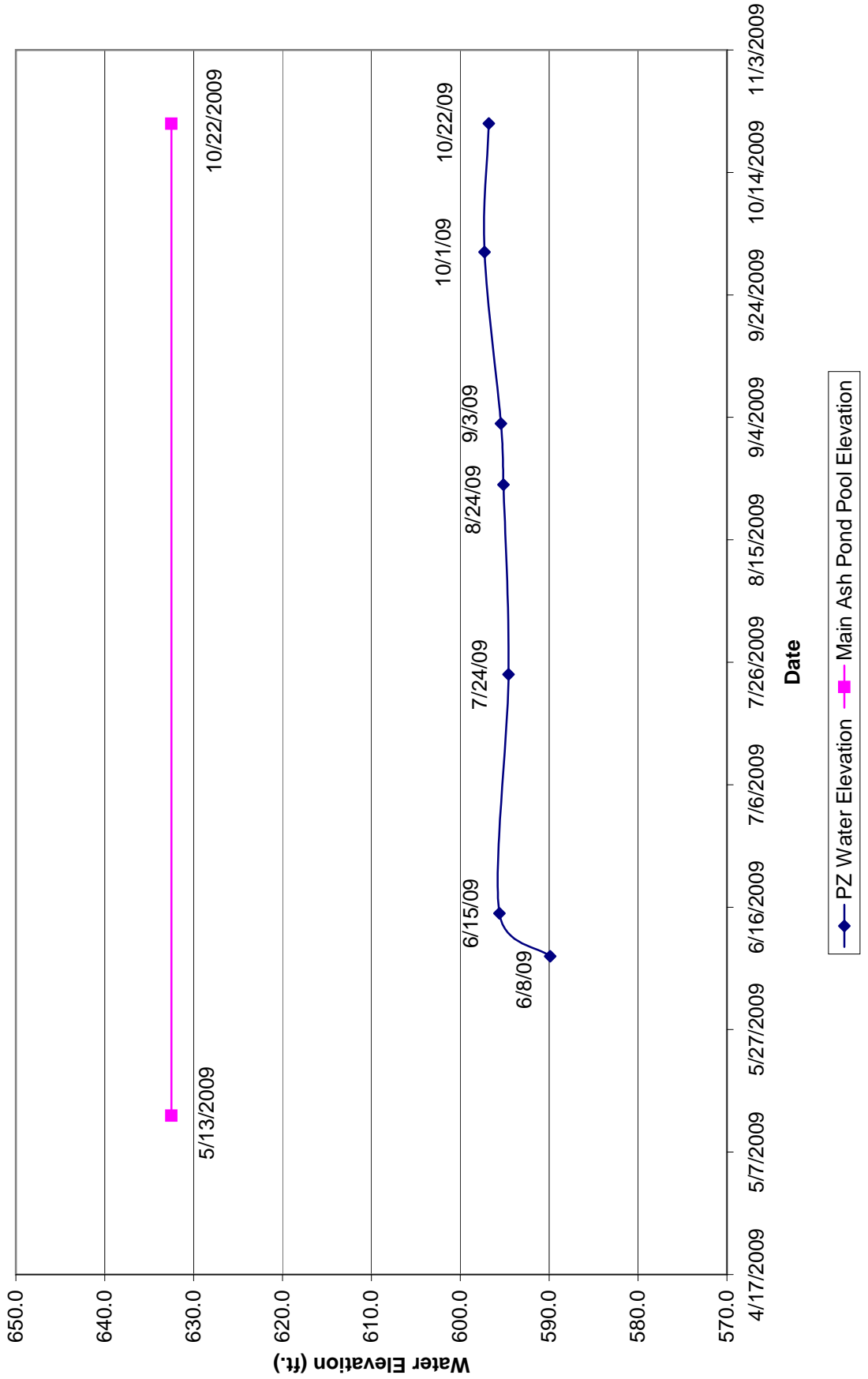
Note: Pond elevation has been assumed based on riser/outlet elevations. Actual gage elevations were not available at the time of this report.

Widows Creek Piezometer Readings

Project No.:	175569036		
Project Name:	TVA - WCF Ash Pond Complex		
Location:	Jackson, AL		
Piez. No.:	STN-72	Surface Elev. (ft):	636.6
Engineer:	Kip Anderson	Northing:	1601431.11
Date Drilled:	6/3/2009	Easting:	525775.34
Date Completed:	6/3/2009		

Depth to Water (ft.)	Water Elev. (ft)	Date Recorded	Time (CST) Recorded	Remarks
19.7	616.9	6/8/2009	2:29 PM	
17.2	619.5	6/15/2009	11:51 AM	
18.0	618.7	7/24/2009		
17.2	619.5	8/24/2009		
17.2	619.5	9/2/2009	11:10 AM	
16.9	619.7	10/1/2009	12:10 PM	
16.6	620.0	10/22/2009		
	-			
	-			
	-			
	-			
	-			
	-			
	-			
	-			
	-			
	-			
	-			
	-			
	-			
	-			
	-			
	-			
	-			
	-			
	-			
	-			
	-			
	-			
	-			
	-			
	-			
	-			

STN-73 PZ Readings



Note: Pond elevation has been assumed based on riser/outlet elevations. Actual gage elevations were not available at the time of this report.

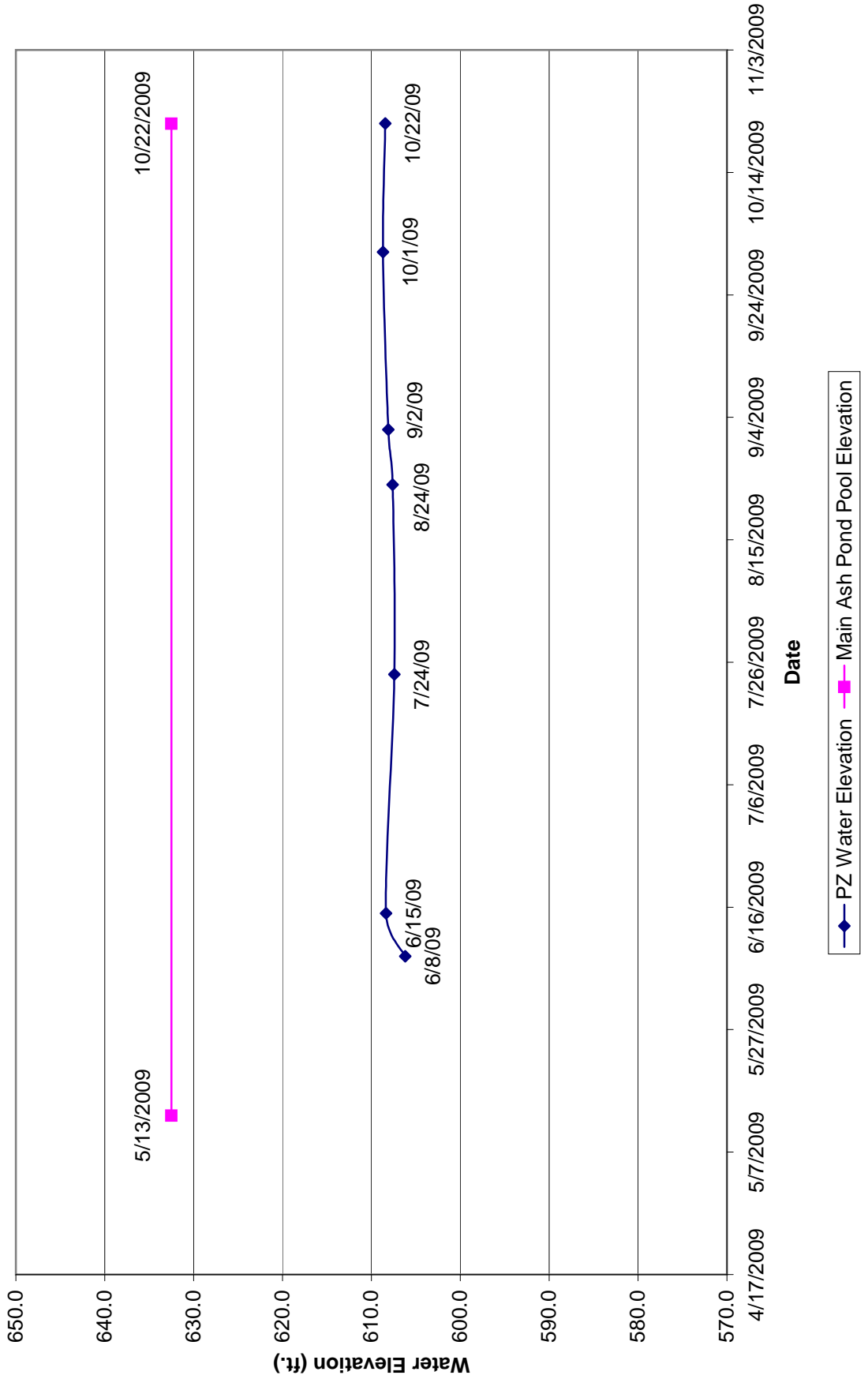
Widows Creek Piezometer Readings

Project No.: 175569036
Project Name: TVA - WCF Ash Pond Complex
Location: Jackson, AL

Piez. No.: STN-73 **Surface Elev. (ft):** 598.5
Engineer: Kip Anderson **Northing:** 1601547.86
Date Drilled: 5/26/2009 **Easting:** 525835.71
Date Completed: 5/26/2009

Depth to Water (ft.)	Water Elev. (ft)	Date Recorded	Time (CST) Recorded	Remarks
8.6	589.9	6/8/2009	2:19 PM	
2.9	595.6	6/15/2009	11:54 AM	
3.9	594.6	7/24/2009		
3.3	595.1	8/24/2009		
3.0	595.4	9/3/2009	11:30 AM	
1.2	597.3	10/1/2009	1:05 PM	
1.7	596.8	10/22/2009		
	-			
	-			
	-			
	-			
	-			
	-			
	-			
	-			
	-			
	-			
	-			
	-			
	-			
	-			
	-			
	-			
	-			
	-			

STN-75 PZ Readings



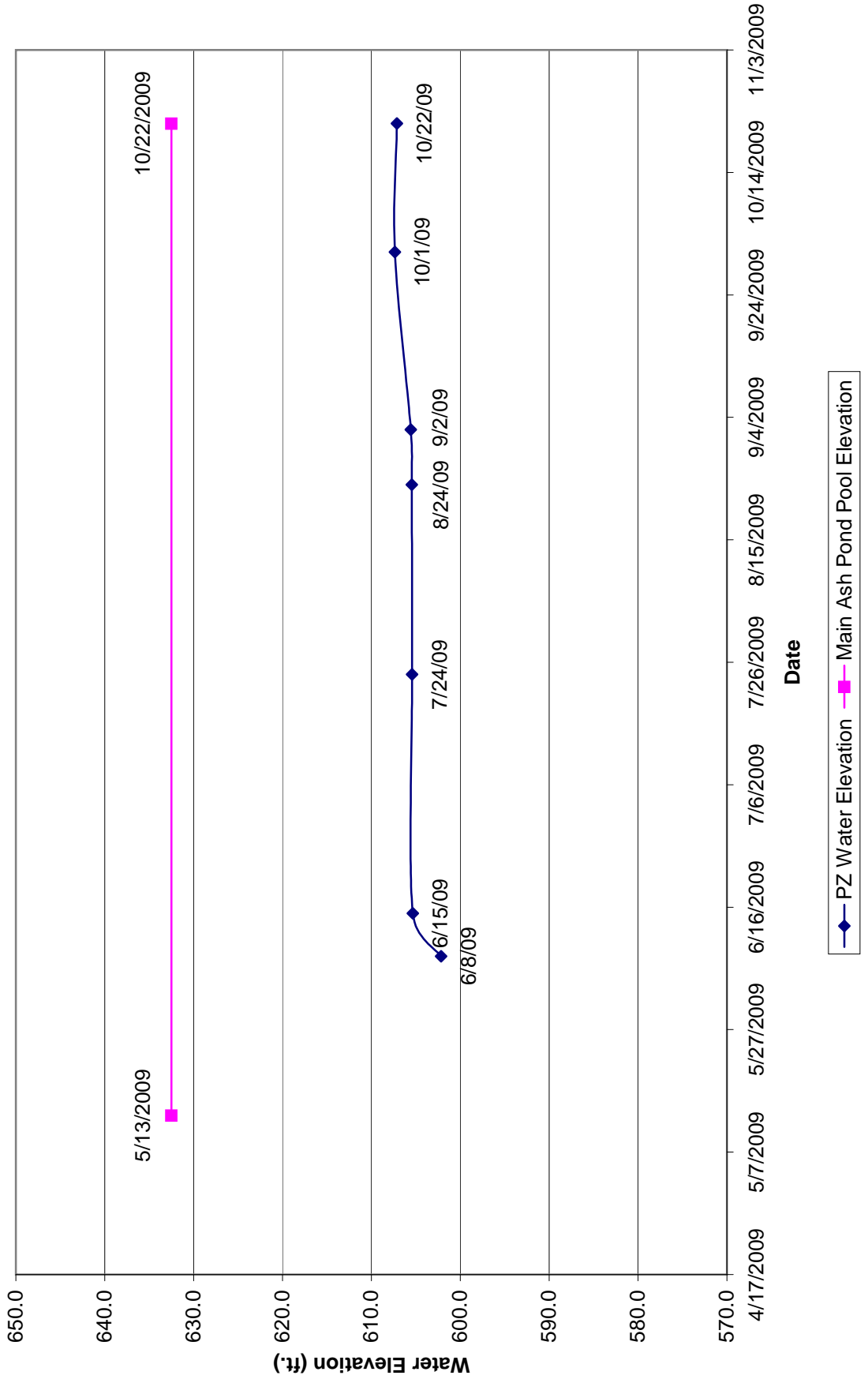
Note: Pond elevation has been assumed based on riser/outlet elevations. Actual gage elevations were not available at the time of this report.

Widows Creek Piezometer Readings

Project No.:	<u>175569036</u>		
Project Name:	<u>TVA - WCF Ash Pond Complex</u>		
Location:	<u>Jackson, AL</u>		
Piez. No.:	<u>STN-75</u>	Surface Elev. (ft):	<u>636.7</u>
Engineer:	<u>Kip Anderson</u>	Northing:	<u>1601484.15</u>
Date Drilled:	<u>6/3/2009</u>	Easting:	<u>524146.73</u>
Date Completed:	<u>6/3/2009</u>		

Depth to Water (ft.)	Water Elev. (ft)	Date Recorded	Time (CST) Recorded	Remarks
30.5	606.2	6/8/2009	11:32 AM	
28.4	608.4	6/15/2009	11:45 AM	
29.3	607.4	7/24/2009		
29.1	607.6	8/24/2009		
28.6	608.1	9/2/2009	1:55 PM	
28.0	608.7	10/1/2009	12:18 PM	
28.3	608.4	10/22/2009		
	-			
	-			
	-			
	-			
	-			
	-			
	-			
	-			
	-			
	-			
	-			
	-			
	-			
	-			
	-			
	-			
	-			
	-			
	-			

STN-76 PZ Readings



Note: Pond elevation has been assumed based on riser/outlet elevations. Actual gage elevations were not available at the time of this report.

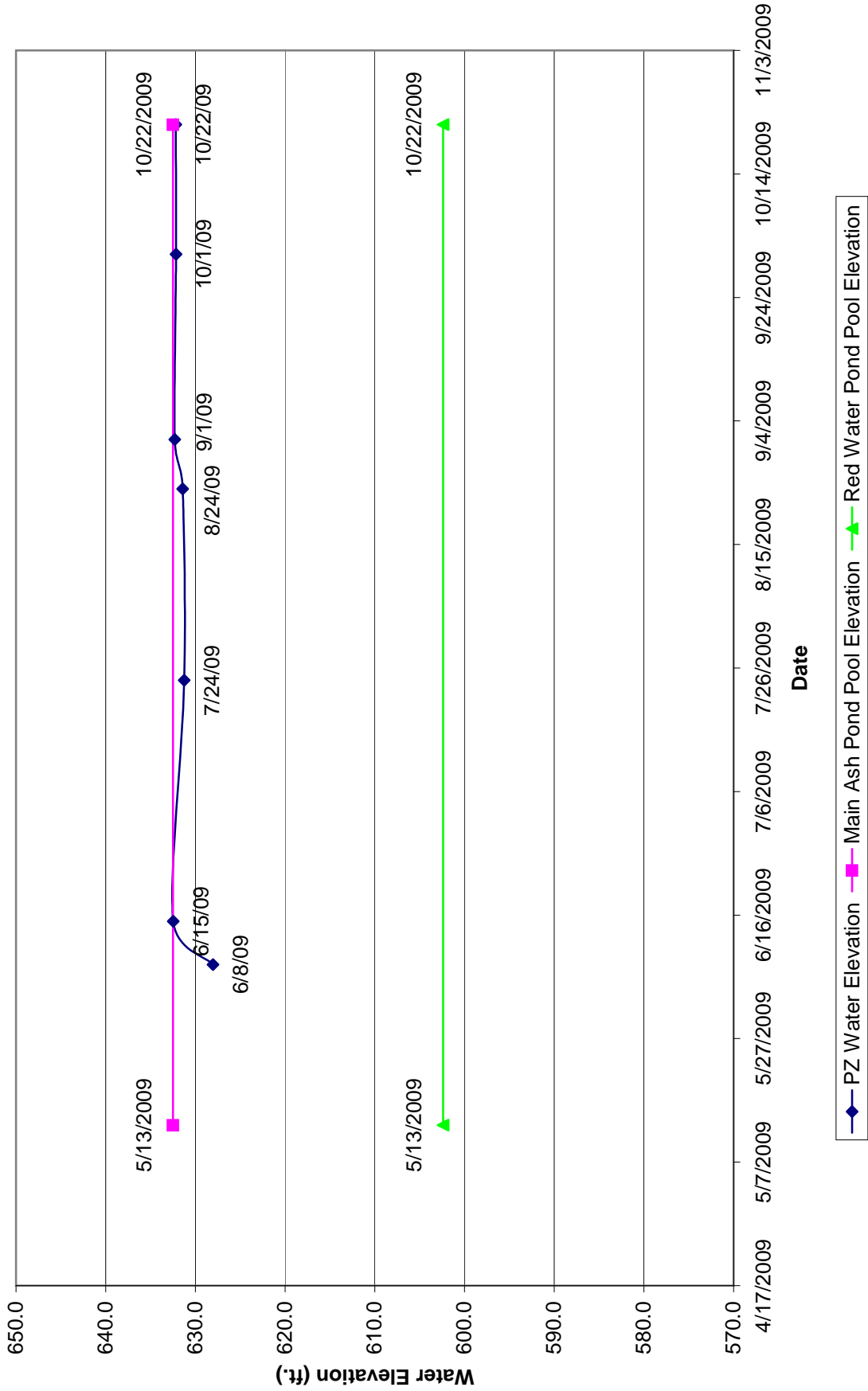
Widows Creek Piezometer Readings

Project No. 175569036
 Project Name: TVA - WCF Ash Pond Complex
 Location: Jackson, AL

Piez. No.: STN-76 Surface Elev. (ft): 624.5
 Engineer: Kip Anderson Northing: 1601519.77
 Date Drilled: 5/27/2009 Easting: 524124.64
 Date Completed: 5/28/2009

Depth to Water (ft.)	Water Elev. (ft)	Date Recorded	Time (CST) Recorded	Remarks
22.4	602.2	6/8/2009	2:14 PM	
19.2	605.4	6/15/2009	11:47 AM	
19.1	605.4	7/24/2009		
19.0	605.5	8/24/2009		
18.9	605.6	9/2/2009	2:10 PM	
17.2	607.4	10/1/2009	1:00 PM	
17.4	607.1	10/22/2009		
	-			
	-			
	-			
	-			
	-			
	-			
	-			
	-			
	-			
	-			
	-			
	-			
	-			
	-			
	-			
	-			
	-			
	-			
	-			
	-			
	-			

STN-78 PZ Readings



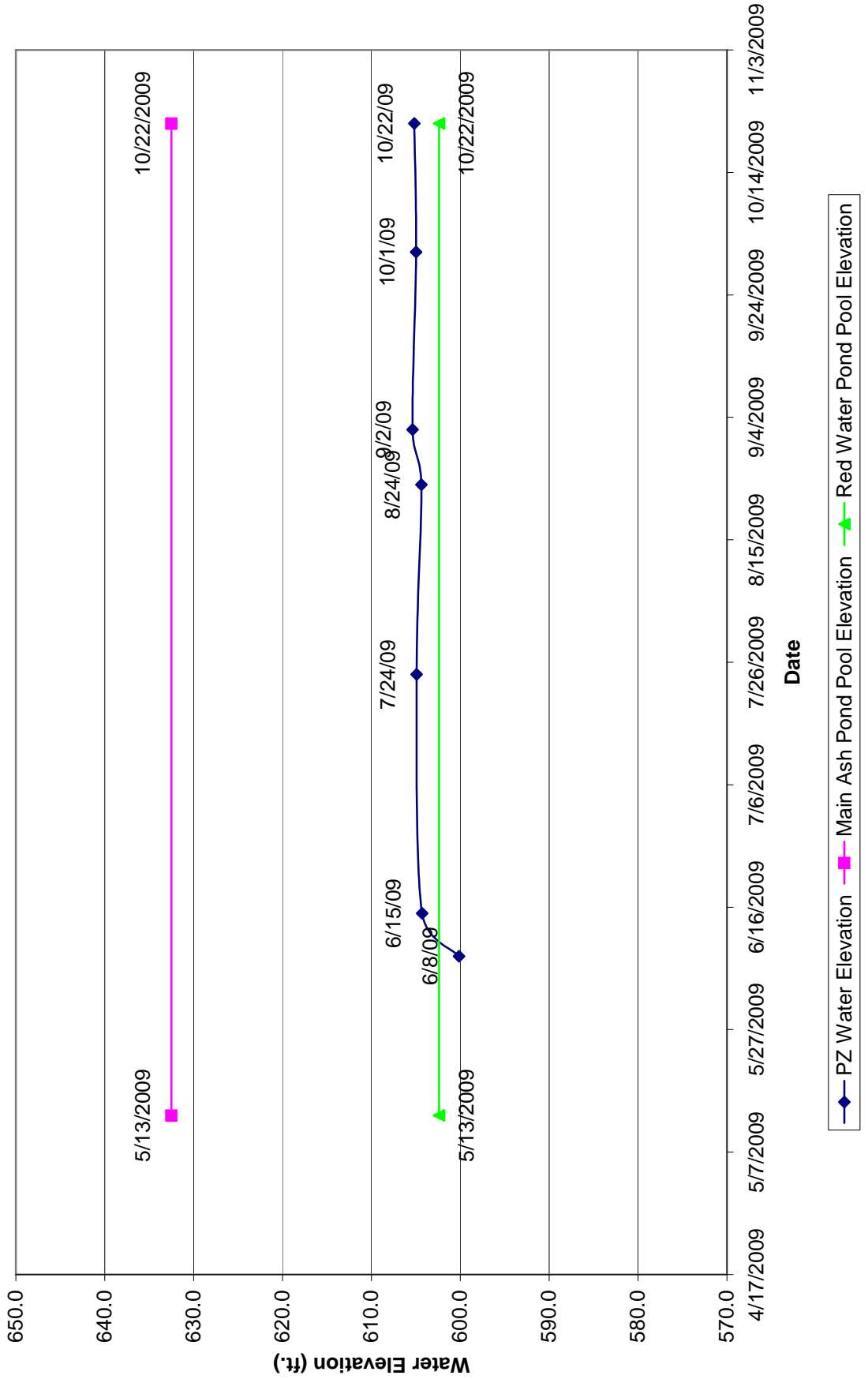
Note: Pond elevation has been assumed based on riser/outlet elevations. Actual gage elevations were not available at the time of this report.

Widows Creek Piezometer Readings

Project No.:	175569036		
Project Name:	TVA - WCF Ash Pond Complex		
Location:	Jackson, AL		
Piez. No.:	STN-78	Surface Elev. (ft):	636.8
Engineer:	Kip Anderson	Northing:	1599698.13
Date Drilled:	6/1/2009	Easting:	523281.12
Date Completed:	6/1/2009		

Depth to Water (ft.)	Water Elev. (ft)	Date Recorded	Time (CST) Recorded	Remarks
8.7	628.0	6/8/2009	11:27 AM	
4.3	632.5	6/15/2009	11:39 AM	
5.5	631.3	7/24/2009		
5.4	631.4	8/24/2009		
4.5	632.3	9/1/2009	5:40 PM	
4.6	632.2	10/1/2009	12:20 PM	
4.6	632.2	10/22/2009		
	-			
	-			
	-			
	-			
	-			
	-			
	-			
	-			
	-			
	-			
	-			
	-			
	-			
	-			
	-			
	-			
	-			
	-			
	-			

STN-79 PZ Readings



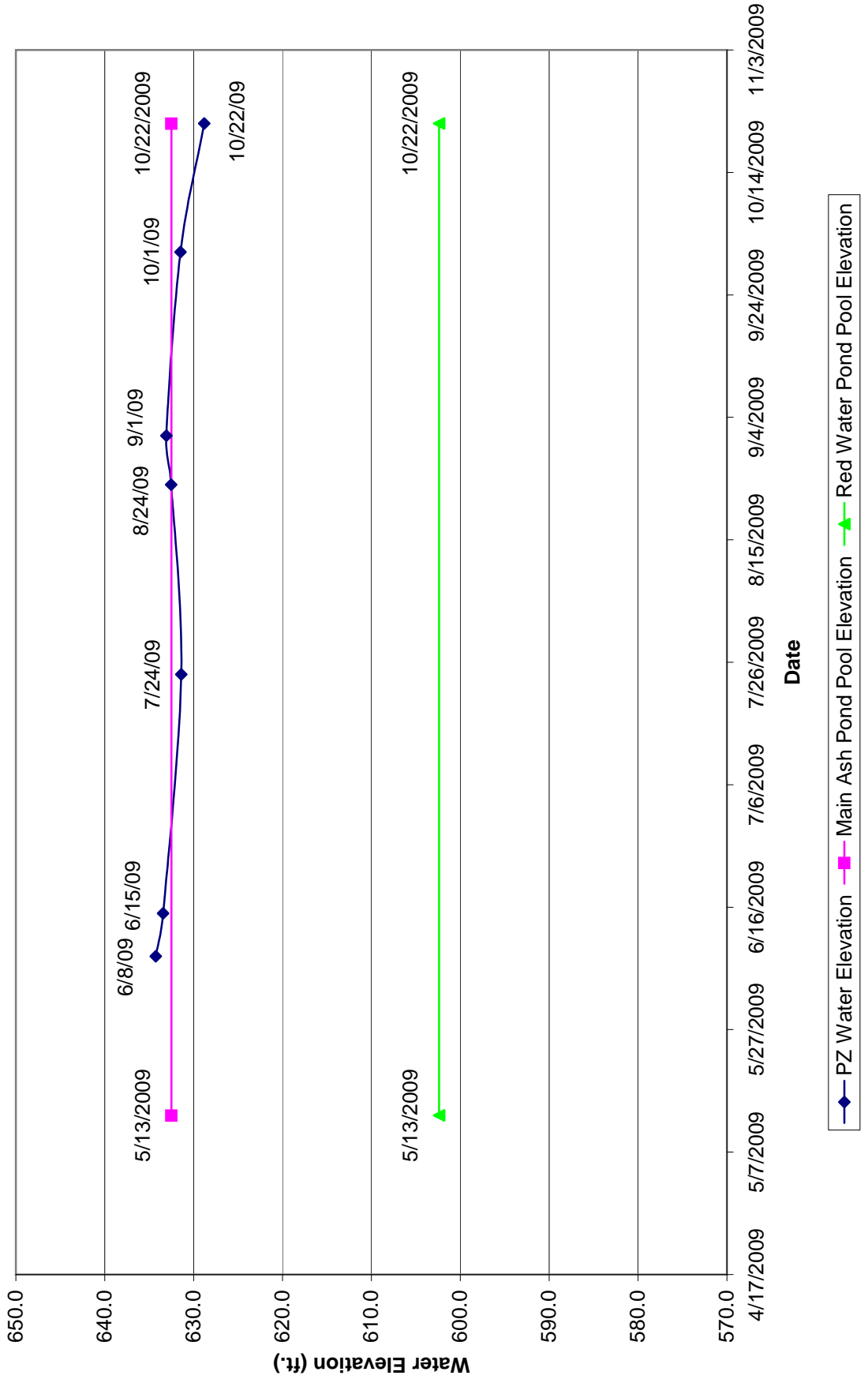
Note: Pond elevation has been assumed based on riser/outlet elevations. Actual gage elevations were not available at the time of this report.

Widows Creek Piezometer Readings

Project No.	<u>175569036</u>		
Project Name:	<u>TVA - WCF Ash Pond Complex</u>		
Location:	<u>Jackson, AL</u>		
Piez. No.:	<u>STN-79</u>	Surface Elev. (ft):	<u>622.8</u>
Engineer:	<u>Kip Anderson</u>	Northing:	<u>1599704.87</u>
Date Drilled:	<u>6/2/2009</u>	Easting:	<u>523225.13</u>
Date Completed:	<u>6/2/2009</u>		

Depth to Water (ft.)	Water Elev. (ft)	Date Recorded	Time (CST) Recorded	Remarks
22.7	600.1	6/8/2009	2:05 PM	
18.6	604.3	6/15/2009	11:41 AM	
17.9	604.9	7/24/2009		
18.5	604.4	8/24/2009		
17.5	605.4	9/2/2009	1:40 PM	
17.9	605.0	10/1/2009	12:51 PM	
17.7	605.2	10/22/2009		
	-			
	-			
	-			
	-			
	-			
	-			
	-			
	-			
	-			
	-			
	-			
	-			
	-			
	-			
	-			
	-			
	-			
	-			
	-			
	-			
	-			
	-			
	-			
	-			

STN-80 PZ Readings



Note: Pond elevation has been assumed based on riser/outlet elevations. Actual gage elevations were not available at the time of this report.

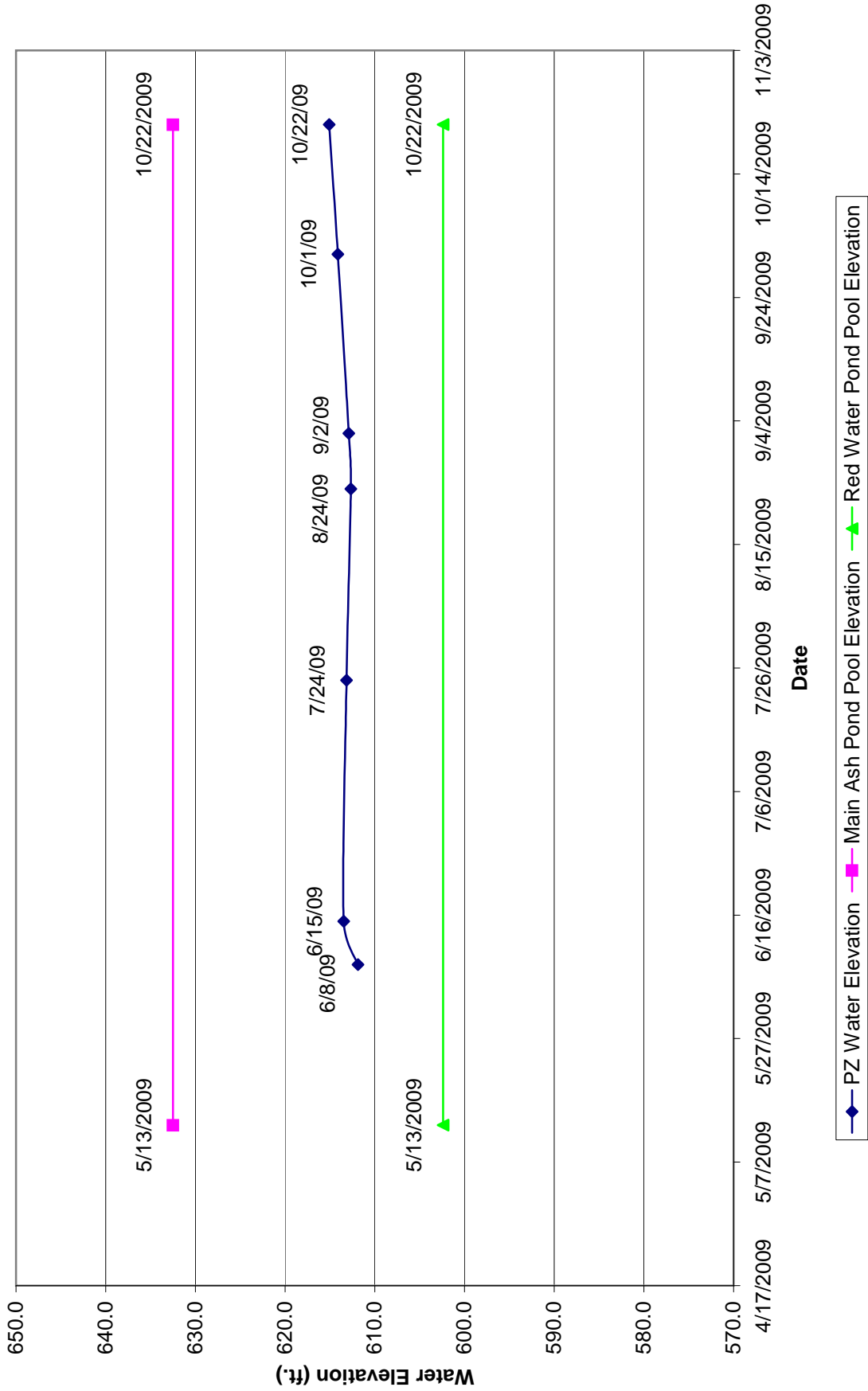
Widows Creek Piezometer Readings

Project No.: 175569036
Project Name: TVA - WCF Ash Pond Complex
Location: Jackson, AL

Piez. No.: STN-80 **Surface Elev. (ft):** 637.2
Engineer: Kip Anderson **Northing:** 1598668.65
Date Drilled: 5/27/2009 **Easting:** 523078.85
Date Completed: 5/27/2009

Depth to Water (ft.)	Water Elev. (ft)	Date Recorded	Time (CST) Recorded	Remarks
2.9	634.3	6/8/2009	11:21 AM	
3.7	633.4	6/15/2009	11:35 AM	
5.8	631.4	7/24/2009		
4.6	632.5	8/24/2009		
4.1	633.1	9/1/2009	5:20 PM	
5.7	631.5	10/1/2009	12:25 PM	
8.4	628.8	10/22/2009		
	-			
	-			
	-			
	-			
	-			
	-			
	-			
	-			
	-			
	-			
	-			
	-			
	-			
	-			
	-			
	-			
	-			
	-			
	-			
	-			
	-			
	-			
	-			
	-			
	-			

STN-81 PZ Readings



Note: Pond elevation has been assumed based on riser/outlet elevations. Actual gage elevations were not available at the time of this report.

Widows Creek Piezometer Readings

Project No. 175569036
 Project Name: TVA - WCF Ash Pond Complex
 Location: Jackson, AL

Piez. No.: STN-81 Surface Elev. (ft): 625.5
 Engineer: Kip Anderson Northing: 1598675.68
 Date Drilled: 5/28/2009 Easting: 523024.04
 Date Completed: 5/28/2009

Depth to Water (ft.)	Water Elev. (ft)	Date Recorded	Time (CST) Recorded	Remarks
13.6	611.9	6/8/2009	2:00 PM	
12.0	613.5	6/15/2009	11:36 AM	
12.3	613.2	7/24/2009		
12.8	612.7	8/24/2009		
12.6	612.9	9/2/2009	1:20 PM	
11.4	614.1	10/1/2009	12:46 PM	
10.4	615.1	10/22/2009		
	-			
	-			
	-			
	-			
	-			
	-			
	-			
	-			
	-			
	-			
	-			
	-			
	-			
	-			
	-			
	-			
	-			
	-			
	-			
	-			
	-			
	-			
	-			
	-			
	-			
	-			
	-			
	-			
	-			
	-			

STN-82 PZ Readings



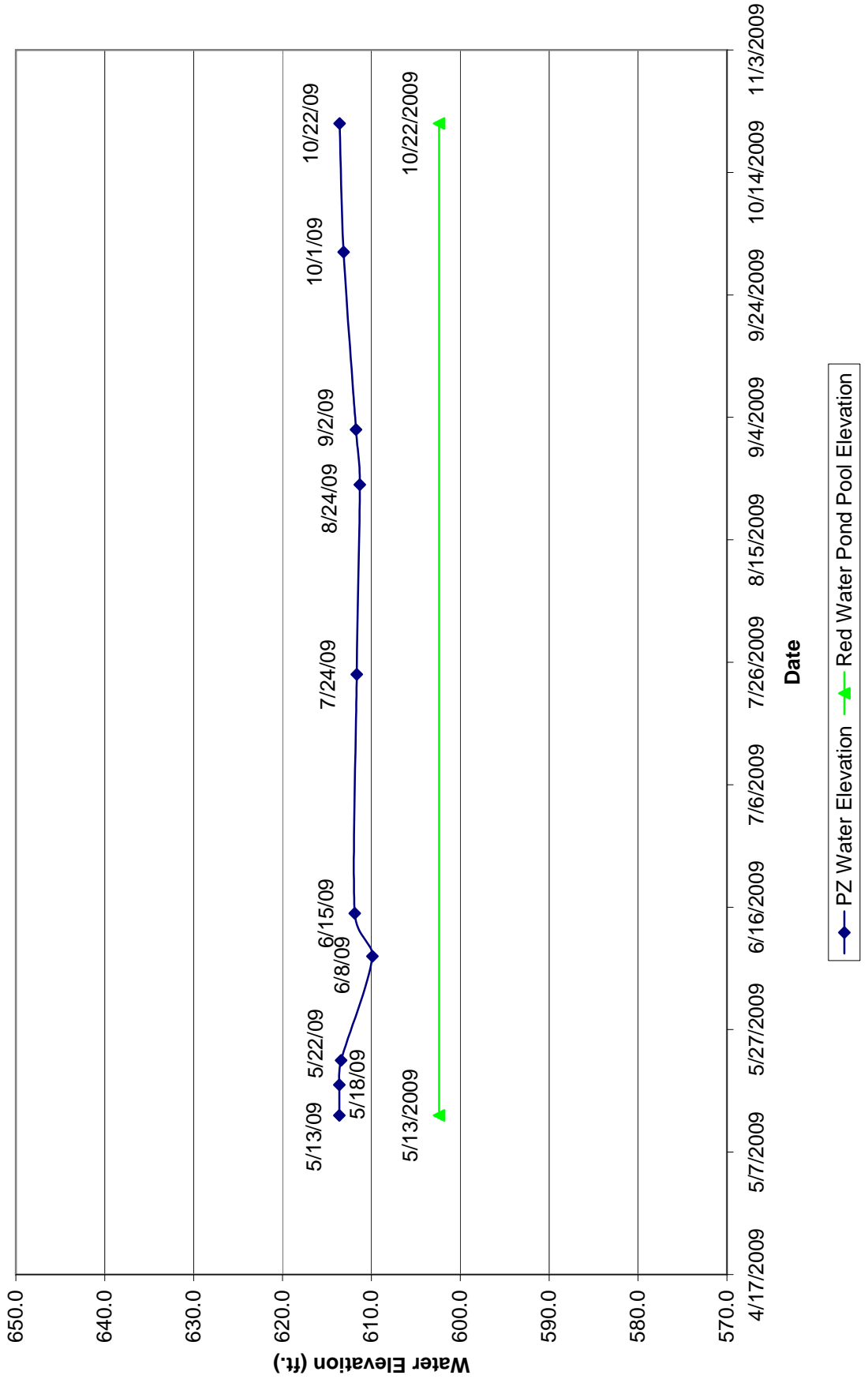
Note: Pond elevation has been assumed based on riser/outlet elevations. Actual gage elevations were not available at the time of this report.

Widows Creek Piezometer Readings

Project No.:	<u>175569036</u>		
Project Name:	<u>TVA - WCF Ash Pond Complex</u>		
Location:	<u>Jackson, AL</u>		
Piez. No.:	<u>STN-82</u>	Surface Elev. (ft):	<u>636.9</u>
Engineer:	<u>Kip Anderson</u>	Northing:	<u>1597723.52</u>
Date Drilled:	<u>5/27/2009</u>	Easting:	<u>522758.91</u>
Date Completed:	<u>5/28/2009</u>		

Depth to Water (ft.)	Water Elev. (ft)	Date Recorded	Time (CST) Recorded	Remarks
27.8	609.1	6/8/2009	11:16 AM	
24.5	612.4	6/15/2009	11:24 AM	
25.2	611.7	7/24/2009		
25.5	611.5	8/24/2009		
24.8	612.1	9/1/2009	4:55 PM	
23.4	613.5	10/1/2009	12:30 PM	
23.3	613.6	10/22/2009		
-	-	-	-	-
-	-	-	-	-
-	-	-	-	-
-	-	-	-	-
-	-	-	-	-
-	-	-	-	-
-	-	-	-	-
-	-	-	-	-
-	-	-	-	-
-	-	-	-	-
-	-	-	-	-
-	-	-	-	-
-	-	-	-	-
-	-	-	-	-
-	-	-	-	-
-	-	-	-	-
-	-	-	-	-
-	-	-	-	-
-	-	-	-	-
-	-	-	-	-
-	-	-	-	-
-	-	-	-	-
-	-	-	-	-
-	-	-	-	-

STN-83 PZ Readings



Note: Pond elevation has been assumed based on riser/outlet elevations. Actual gage elevations were not available at the time of this report.

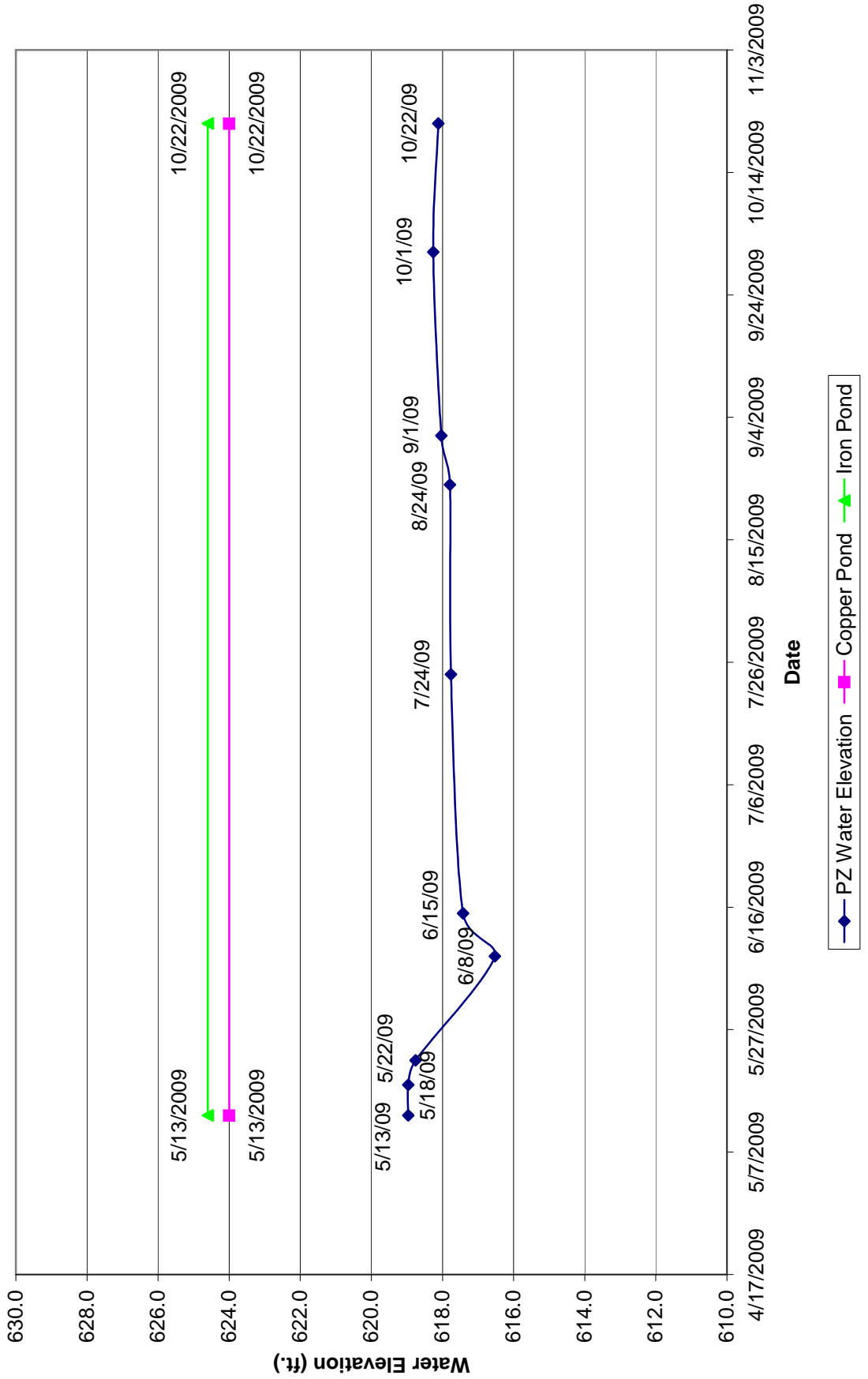
Widows Creek Piezometer Readings

Project No. 175569036
Project Name: TVA - WCF Ash Pond Complex
Location: Jackson, AL

Piez. No.: STN-83 **Surface Elev. (ft):** 624.9
Engineer: Kip Anderson **Northing:** 1597747.83
Date Drilled: 4/30/2009 **Easting:** 522694.61
Date Completed: 4/30/2009

Depth to Water (ft.)	Water Elev. (ft)	Date Recorded	Time (CST) Recorded	Remarks
11.3	613.6	5/13/2009	10:30 AM	
11.3	613.6	5/18/2009	9:10 AM	
11.5	613.4	5/22/2009	11:30 AM	
15.0	609.9	6/8/2009	1:55 PM	
13.1	611.9	6/15/2009	11:26 AM	
13.3	611.7	7/24/2009		
13.6	611.3	8/24/2009		
13.2	611.7	9/2/2009	1:15 PM	
11.8	613.1	10/1/2009	12:42 PM	
11.3	613.6	10/22/2009		
	-			
	-			
	-			
	-			
	-			
	-			
	-			
	-			
	-			
	-			
	-			
	-			
	-			
	-			
	-			
	-			
	-			
	-			
	-			
	-			

STN-84 PZ Readings



Note: Pond elevation has been assumed based on riser/outlet elevations. Actual gage elevations were not available at the time of this report.

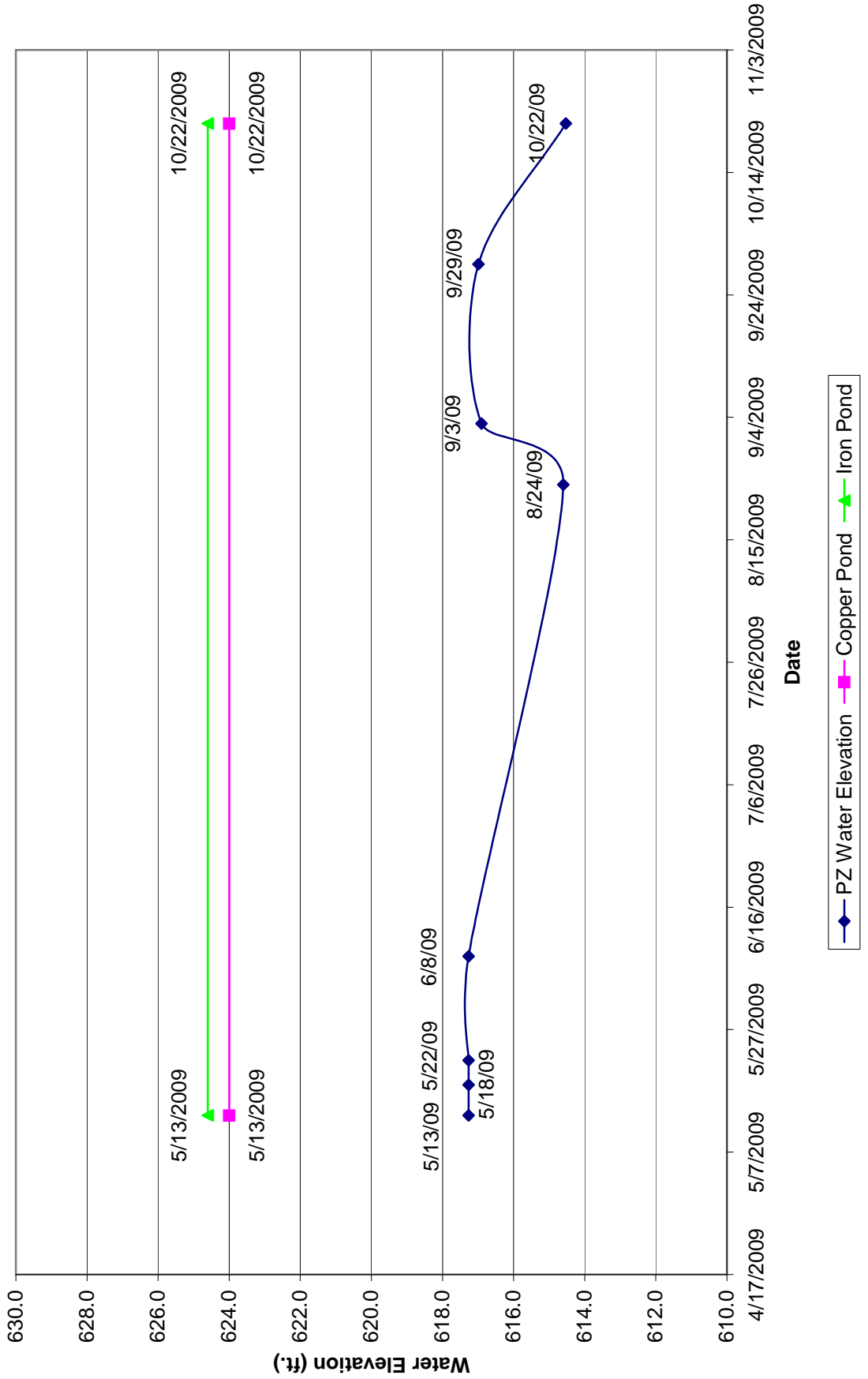
Widows Creek Piezometer Readings

Project No.: 175569036
Project Name: TVA - WCF Ash Pond Complex
Location: Jackson, AL

Piez. No.: STN-84 **Surface Elev. (ft):** 639.3
Engineer: Kip Anderson **Northing:** 1596588.04
Date Drilled: 4/28/2009 **Easting:** 523031.04
Date Completed: 4/28/2009

Depth to Water (ft.)	Water Elev. (ft)	Date Recorded	Time (CST) Recorded	Remarks
20.3	619.0	5/13/2009	10:20 AM	
20.3	619.0	5/18/2009	9:15 AM	
20.5	618.8	5/22/2009	11:15 AM	
22.7	616.5	6/8/2009	1:50 PM	
21.8	617.4	6/15/2009	11:21 AM	
21.5	617.8	7/24/2009		
21.5	617.8	8/24/2009		
21.2	618.0	9/1/2009	4:30 PM	
21.0	618.3	10/1/2009	12:37 PM	
21.1	618.1	10/22/2009		
	-			
	-			
	-			
	-			
	-			
	-			
	-			
	-			
	-			
	-			
	-			
	-			
	-			
	-			
	-			
	-			
	-			
	-			
	-			
	-			
	-			
	-			
	-			
	-			

STN-85 PZ Readings



Note: Pond elevation has been assumed based on riser/outlet elevations. Actual gage elevations were not available at the time of this report.

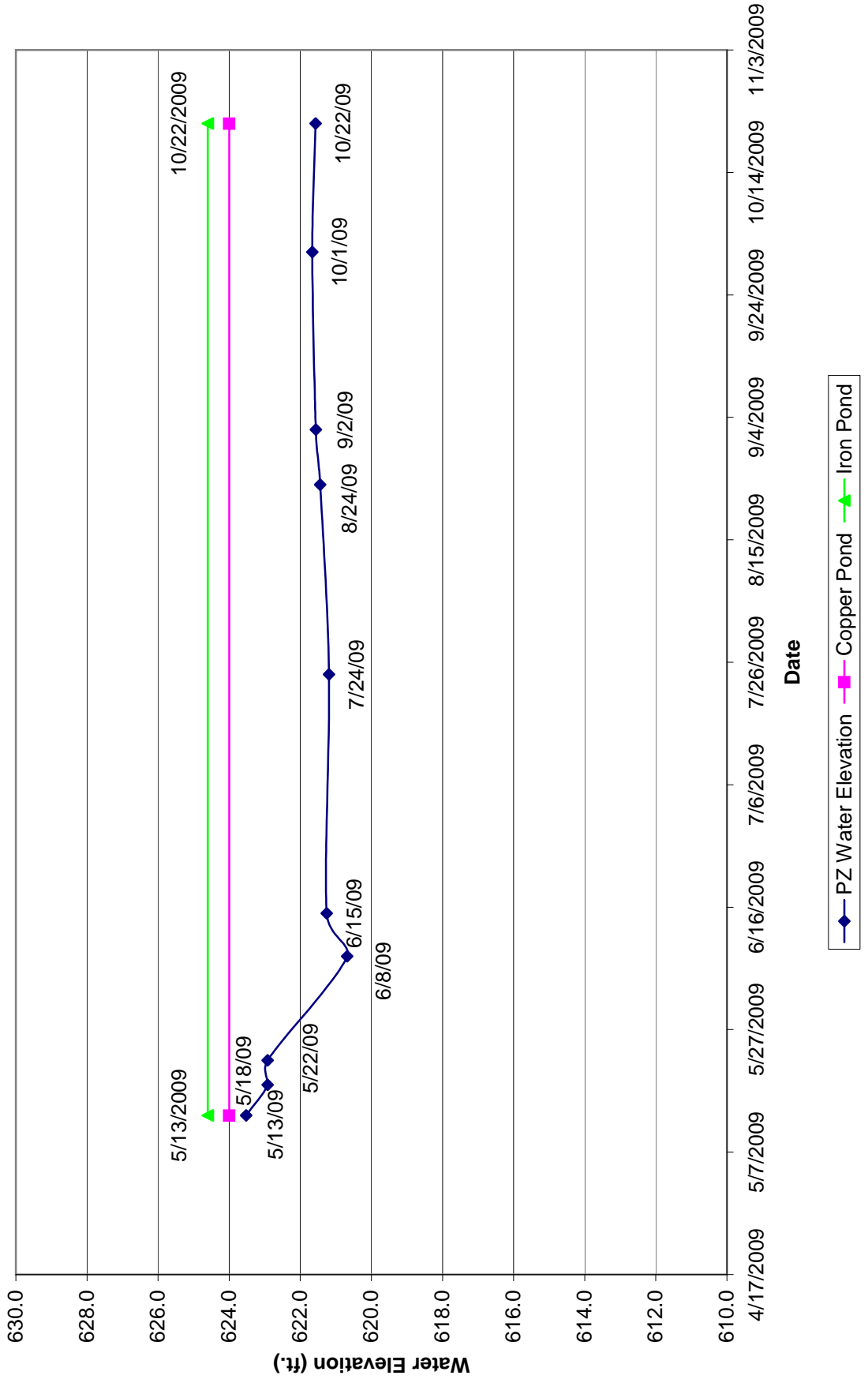
Widows Creek Piezometer Readings

Project No. 175569036
Project Name: TVA - WCF Ash Pond Complex
Location: Jackson, AL

Piez. No.:	<u>STN-85</u>	Surface Elev. (ft):	<u>614.6</u>
Engineer:	<u>Kip Anderson</u>	Northing:	<u>1596520.75</u>
Date Drilled:	<u>5/4/2009</u>	Easting:	<u>523008.44</u>
Date Completed:	<u>5/4/2009</u>		

Depth to Water (ft.)	Water Elev. (ft)	Date Recorded	Time (CST) Recorded	Remarks
-2.7	617.3	5/13/2009	10:00 AM	
-2.7	617.3	5/18/2009	9:25 AM	
-2.7	617.3	5/22/2009	11:10 AM	
-2.7	617.3	6/8/2009	3:37 PM	
0.0	614.6	8/24/2009		
-2.3	616.9	9/3/2009	6:30 AM	
-2.4	617.0	9/29/2009	11:07 AM	
0.1	614.5	10/22/2009		
-	-			
-	-			
-	-			
-	-			
-	-			
-	-			
-	-			
-	-			
-	-			
-	-			
-	-			
-	-			
-	-			
-	-			
-	-			
-	-			
-	-			
-	-			
-	-			
-	-			
-	-			

STN-87 PZ Readings



Note: Pond elevation has been assumed based on riser/outlet elevations. Actual gage elevations were not available at the time of this report.

Widows Creek Piezometer Readings

Project No. 175569036
Project Name: TVA - WCF Ash Pond Complex
Location: Jackson, AL

Piez. No.:	<u>STN-87</u>	Surface Elev. (ft):	<u>637.4</u>
Engineer:	<u>Kip Anderson</u>	Northing:	<u>1596587.84</u>
Date Drilled:	<u>4/29/2009</u>	Easting:	<u>523211.07</u>
Date Completed:	<u>4/29/2009</u>		

Depth to Water (ft.)	Water Elev. (ft)	Date Recorded	Time (CST) Recorded	Remarks
13.9	623.5	5/13/2009	10:15 AM	
14.5	622.9	5/18/2009	10:20 AM	
14.5	622.9	5/22/2009	11:00 AM	
16.7	620.7	6/8/2009	1:48 PM	
16.2	621.3	6/15/2009	11:19 AM	
16.2	621.2	7/24/2009		
16.0	621.4	8/24/2009		
15.9	621.6	9/2/2009	12:45 PM	
15.8	621.7	10/1/2009	12:35 PM	
15.9	621.6	10/22/2009		
	-			
	-			
	-			
	-			
	-			
	-			
	-			
	-			
	-			
	-			
	-			
	-			
	-			
	-			
	-			
	-			
	-			
	-			

STN-93 PZ Readings



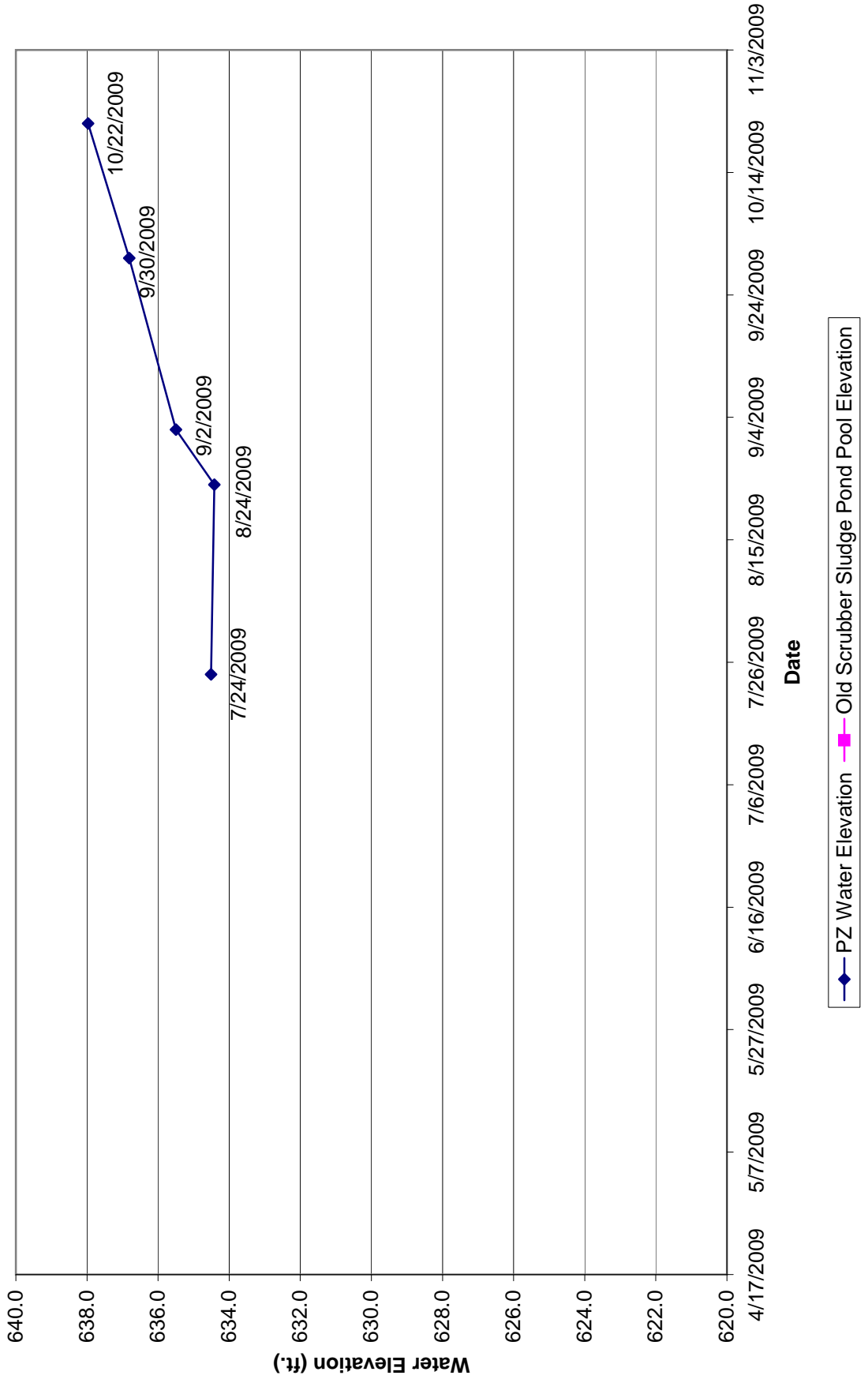
Note: Pond elevation has been assumed based on riser/outlet elevations. Actual gage elevations were not available at the time of this report.

Widows Creek Piezometer Readings

Project No.:	<u>175569036</u>		
Project Name:	<u>TVA - WCF Ash Pond Complex</u>		
Location:	<u>Jackson, AL</u>		
Piez. No.:	<u>STN-93</u>	Surface Elev. (ft):	<u>641.8</u>
Engineer:	<u>Kip Anderson</u>	Northing:	<u>1598456.37</u>
Date Drilled:	<u>5/28/2009</u>	Easting:	<u>524812.06</u>
Date Completed:	<u>5/28/2009</u>		

Depth to Water (ft.)	Water Elev. (ft)	Date Recorded	Time (CST) Recorded	Remarks
8.6	633.2	7/24/2009		
8.8	633.0	8/24/2009		
7.8	634.0	9/2/2009	12:20 PM	
7.1	634.7	9/30/2009	2:22 PM	Well developed after reading.
6.8	635.0	10/22/2009		
	-			
	-			
	-			
	-			
	-			
	-			
	-			
	-			
	-			
	-			
	-			
	-			
	-			
	-			
	-			
	-			
	-			
	-			
	-			
	-			
	-			

STN-96 PZ Readings



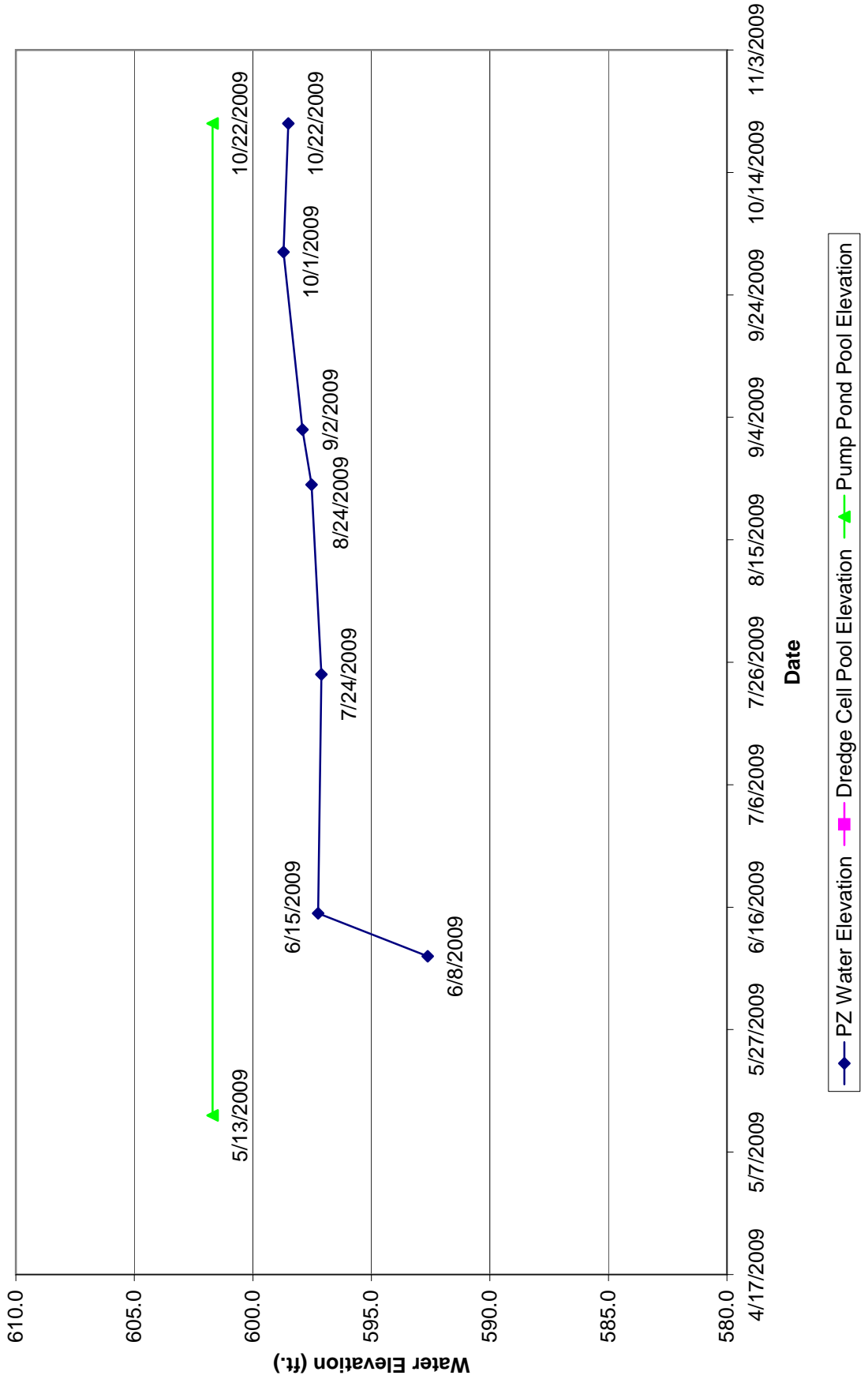
Note: Pond elevation has been assumed based on riser/outlet elevations. Actual gage elevations were not available at the time of this report.

STN-97 PZ Readings



Note: Pond elevation has been assumed based on riser/outlet elevations. Actual gage elevations were not available at the time of this report.

STN-98 PZ Readings



Note: Pond elevation has been assumed based on riser/outlet elevations. Actual gage elevations were not available at the time of this report.

Widows Creek Piezometer Readings

Project No. 175569036
Project Name: TVA - WCF Ash Pond Complex
Location: Jackson, AL

Piez. No.: STN-98 **Surface Elev. (ft):** 602.5
Engineer: Kip Anderson **Northing:** 1597091.52
Date Drilled: 6/4/2009 **Easting:** 526250.22
Date Completed: 6/4/2009

Depth to Water (ft.)	Water Elev. (ft)	Date Recorded	Time (CST) Recorded	Remarks
9.9	592.6	6/8/2009	3:03 PM	
5.3	597.3	6/15/2009	10:56 AM	
5.4	597.1	7/24/2009		
5.0	597.5	8/24/2009		
4.6	597.9	9/2/2009	4:35 PM	
3.8	598.7	10/1/2009	11:20 AM	
4.0	598.5	10/22/2009		
	-			
	-			
	-			
	-			
	-			
	-			
	-			
	-			
	-			
	-			
	-			
	-			
	-			
	-			
	-			
	-			
	-			
	-			

STN-99 PZ Readings



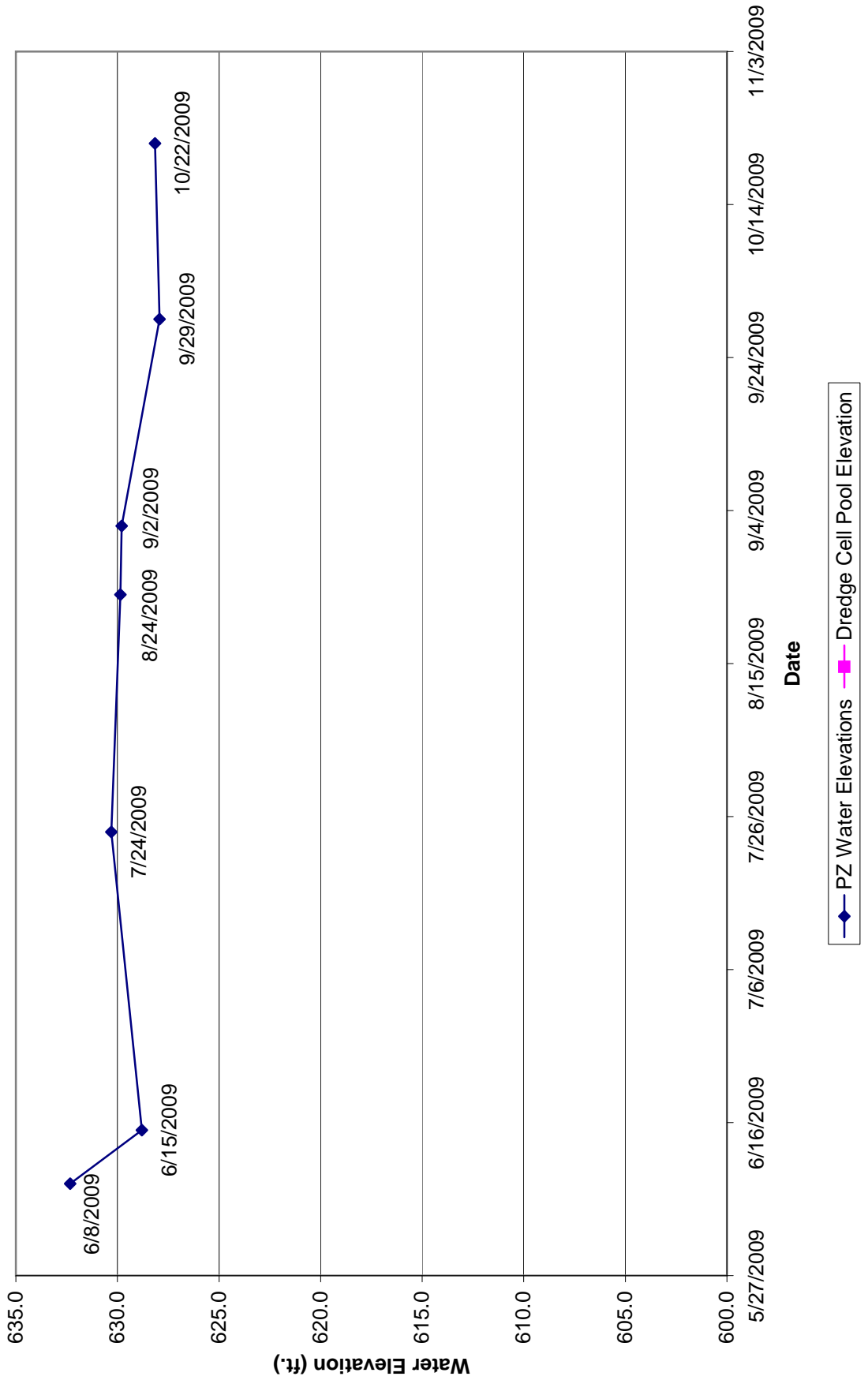
Note: Pond elevation has been assumed based on riser/outlet elevations. Actual gage elevations were not available at the time of this report.

STN-100 PZ Readings



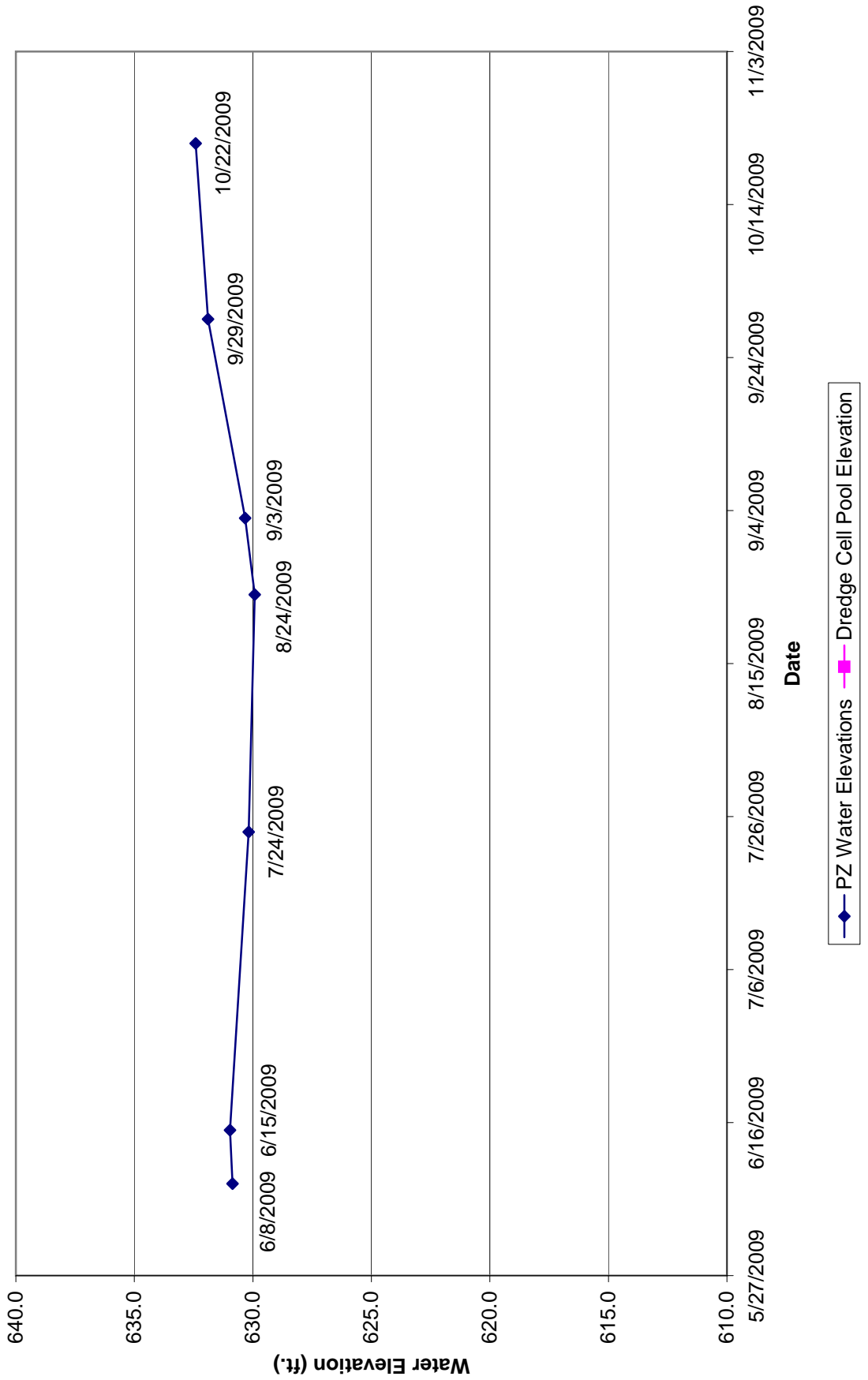
Note: Pond elevation has been assumed based on riser/outlet elevations. Actual gage elevations were not available at the time of this report.

STN-101 PZ Readings



Note: Pond elevation has been assumed based on riser/outlet elevations. Actual gage elevations were not available at the time of this report.

STN-102 PZ Readings



Note: Pond elevation has been assumed based on riser/outlet elevations. Actual gage elevations were not available at the time of this report.

STN-103 PZ Readings



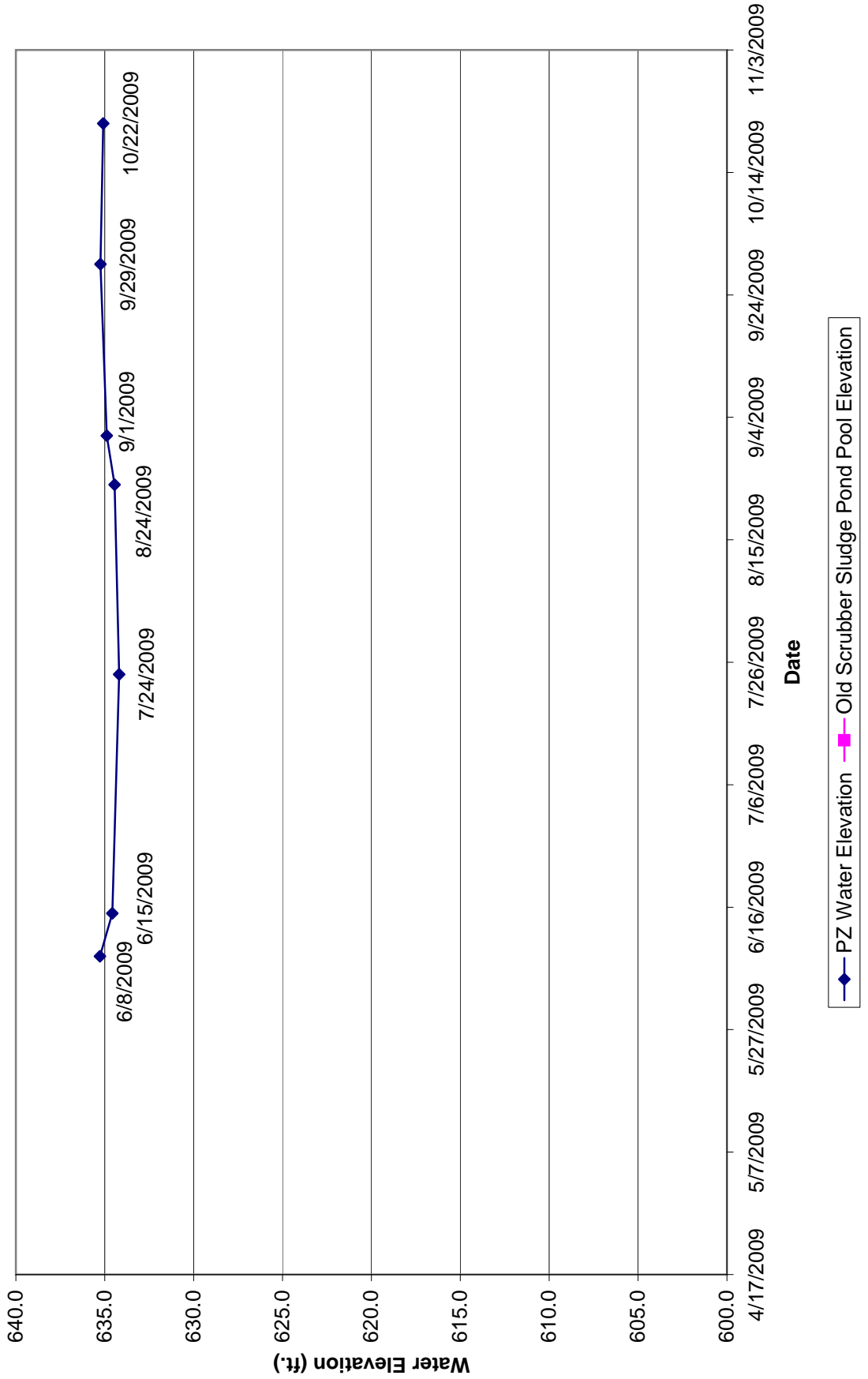
Note: Pond elevation has been assumed based on riser/outlet elevations. Actual gage elevations were not available at the time of this report.

Widows Creek Piezometer Readings

Project No.:	<u>175569036</u>		
Project Name:	<u>TVA - WCF Ash Pond Complex</u>		
Location:	<u>Jackson, AL</u>		
Piez. No.:	<u>STN-103</u>	Surface Elev. (ft):	<u>638.9</u>
Engineer:	<u>Kip Anderson</u>	Northing:	<u>1599683.17</u>
Date Drilled:	<u>6/9/2009</u>	Easting:	<u>526424.24</u>
Date Completed:	<u>6/9/2009</u>		

Depth to Water (ft.)	Water Elev. (ft)	Date Recorded	Time (CST) Recorded	Remarks
23.2	615.7	6/8/2009	3:02 PM	
23.8	615.1	6/15/2009	10:45 AM	
23.2	615.7	7/24/2009		
23.0	615.9	8/24/2009		
23.0	615.9	9/3/2009	8:15 AM	
23.0	615.9	9/29/2009	1:31 PM	Well developed after reading.
22.5	616.4	10/22/2009		
	-			
	-			
	-			
	-			
	-			
	-			
	-			
	-			
	-			
	-			
	-			
	-			
	-			
	-			
	-			
	-			
	-			
	-			
	-			
	-			
	-			
	-			
	-			

STN-104 PZ Readings




Note: Pond elevation has been assumed based on riser/outlet elevations. Actual gage elevations were not available at the time of this report.

STN-105 PZ Readings



Note: Pond elevation has been assumed based on riser/outlet elevations. Actual gage elevations were not available at the time of this report.

STN-106 PZ Readings



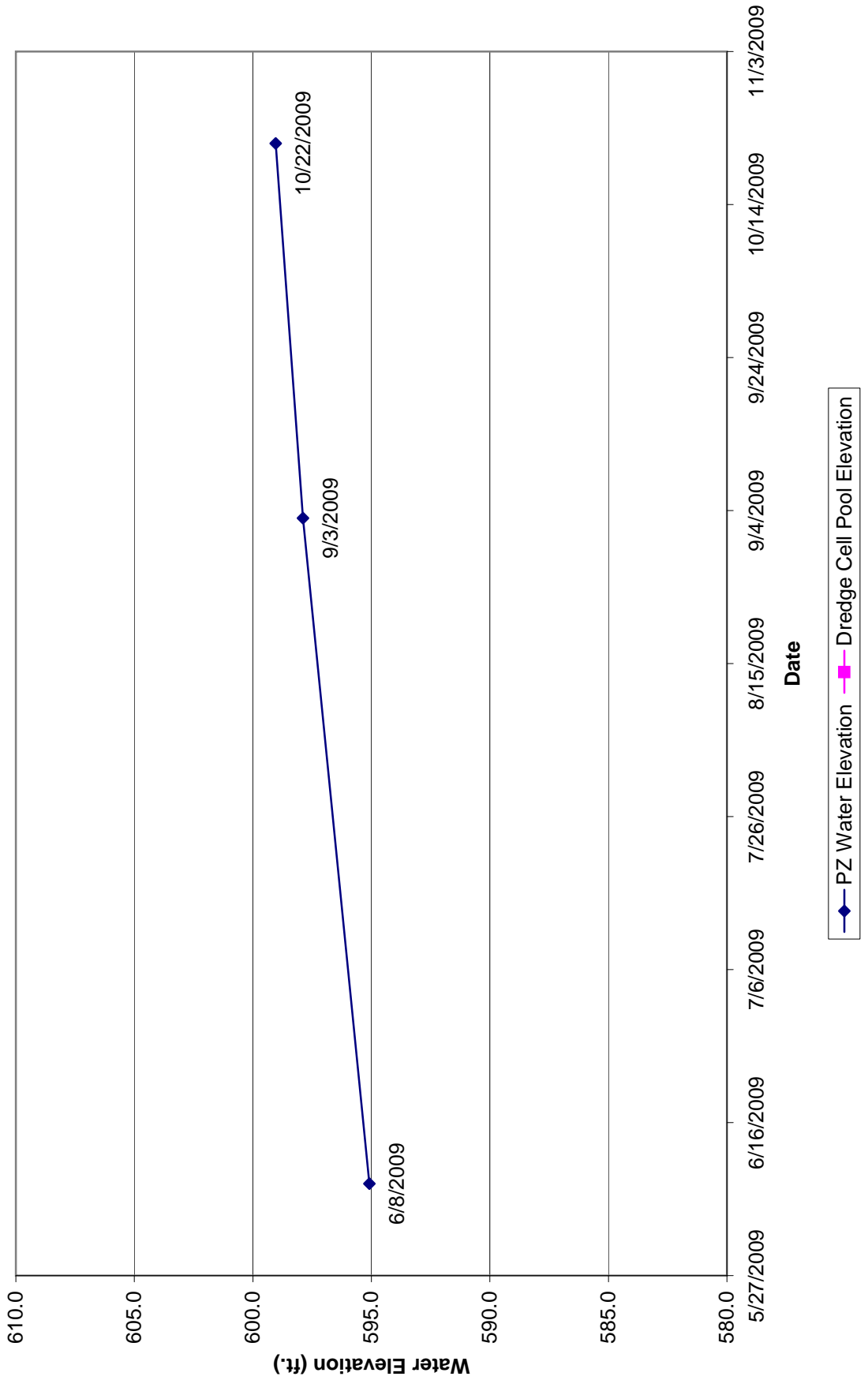
Note: Pond elevation has been assumed based on riser/outlet elevations. Actual gage elevations were not available at the time of this report.

STN-107 PZ Readings



Note: Pond elevation has been assumed based on riser/outlet elevations. Actual gage elevations were not available at the time of this report.

STN-108 PZ Readings



Note: Pond elevation has been assumed based on riser/outlet elevations. Actual gage elevations were not available at the time of this report.

Widows Creek Piezometer Readings

Project No. 175569036
 Project Name: TVA - WCF Ash Pond Complex
 Location: Jackson, AL

Piez. No.: STN-108 Surface Elev. (ft): 601.5
 Engineer: Kip Anderson Northing: 1597658.11
 Date Drilled: 5/28/2009 Easting: 527138.21
 Date Completed: 5/28/2009

Depth to Water (ft.)	Water Elev. (ft)	Date Recorded	Time (CST) Recorded	Remarks
6.4	595.1	6/8/2009	3:02 PM	
3.6	597.9	9/3/2009	11:10 AM	
2.5	599.0	10/22/2009		
	-			
	-			
	-			
	-			
	-			
	-			
	-			
	-			
	-			
	-			
	-			
	-			
	-			
	-			
	-			
	-			
	-			
	-			
	-			
	-			
	-			
	-			
	-			
	-			
	-			